

CITY OF GARDEN GROVE, CALIFORNIA

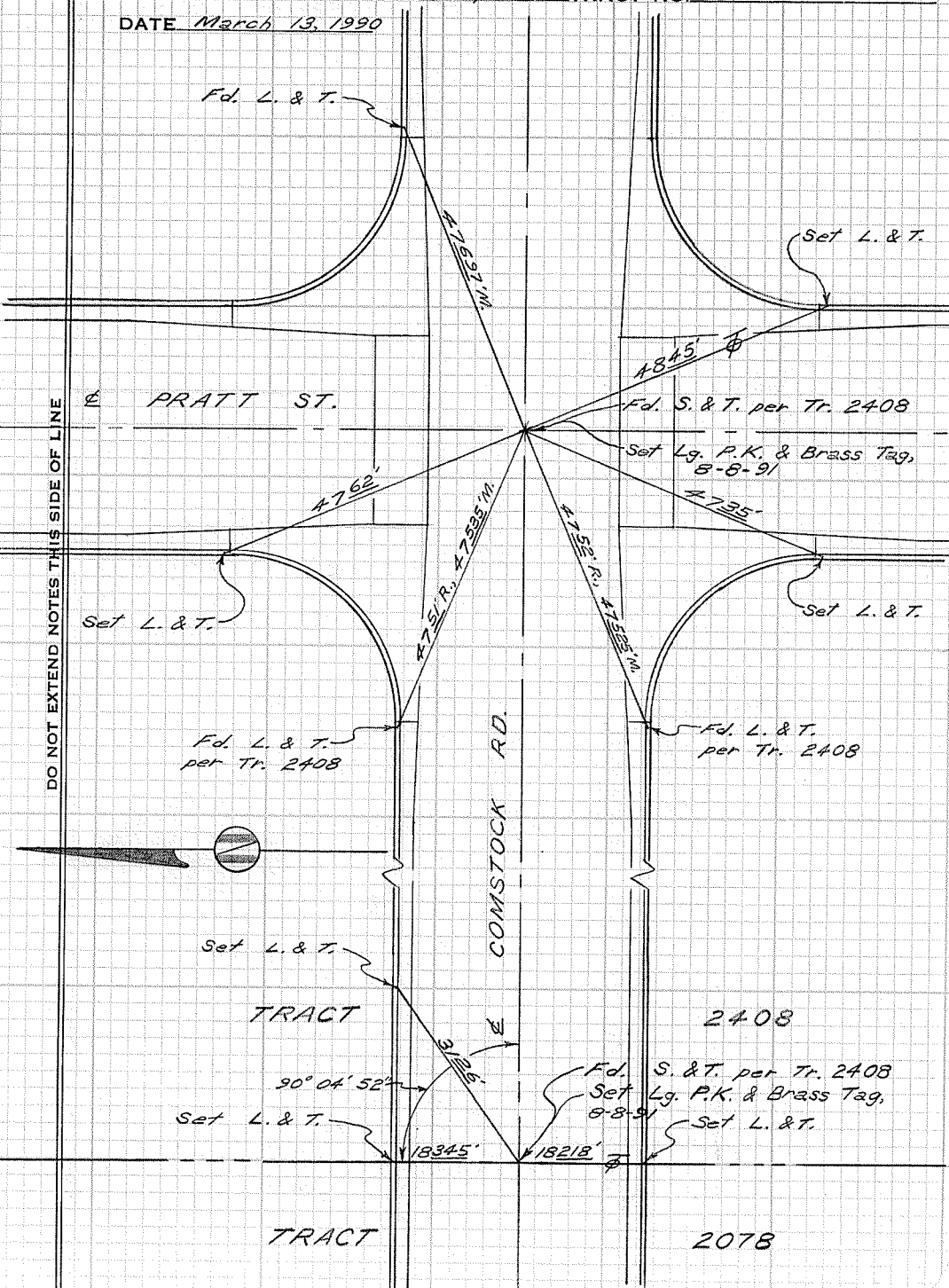
SURVEY OF *Comstock Rd. & Pratt St.* T B NO. 9 PAGE 1

SURVEY BY *Prickett & Party* TRACT NO. 2408

DATE *March 13, 1990*

SURVEYORS SERVICE COMPANY - STA MESA - STOCK NO. 411

DO NOT EXTEND NOTES THIS SIDE OF LINE



CITY OF GARDEN GROVE, CALIFORNIA

SURVEY OF *Rexford Rd. & Pratt St.*

T B NO. 9 PAGE 2

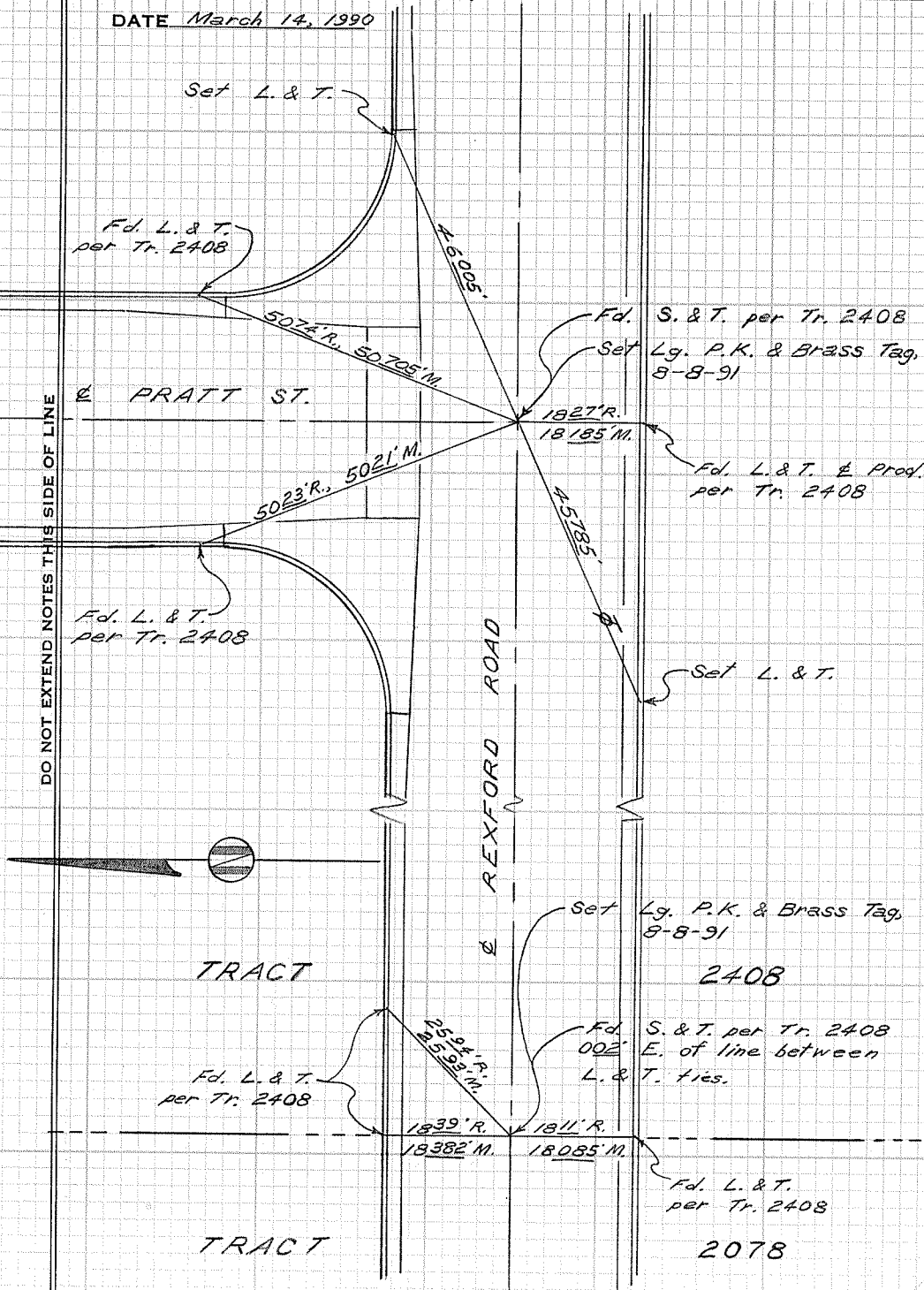
SURVEY BY *Prickett & Party*

TRACT NO. 2408

DATE *March 14, 1990*

SURVEYORS SERVICE COMPANY
STA MESA - STOCK NO. 411

DO NOT EXTEND NOTES THIS SIDE OF LINE



CITY OF GARDEN GROVE, CALIFORNIA

SURVEY OF Roxbury Rd. & Pratt St. T B NO. 9. PAGE 4

SURVEY BY Prickett & Party TRACT NO. 2408

DATE March 15, 1990

SURVEYORS SERVICE COMPANY STA MESA - STOCK NO. 411

DO NOT EXTEND NOTES THIS SIDE OF LINE

Set L. & T.

Fd. L. & T. per Tr. 2408

Fd. L. & T. per Tr. 2408, 0.005' E. of E. Prod.

PRATT ST.

Fd. S. & T. per Tr. 2408
Set Lg. P.K. & Brass Tag, 8-8-91

ROXBURY RD.

Fd. L. & T. per Tr. 2408



Fd. L. & T. per Tr. 2408

TRACT

2408

Fd. L. & T. per Tr. 2408

Set L. & T. on Φ


Fd. S. & T. per Tr. 2408

Set Lg. P.K. & Brass Tag, 8-8-91

TRACT

2078

Set L. & T.



CITY OF GARDEN GROVE, CALIFORNIA

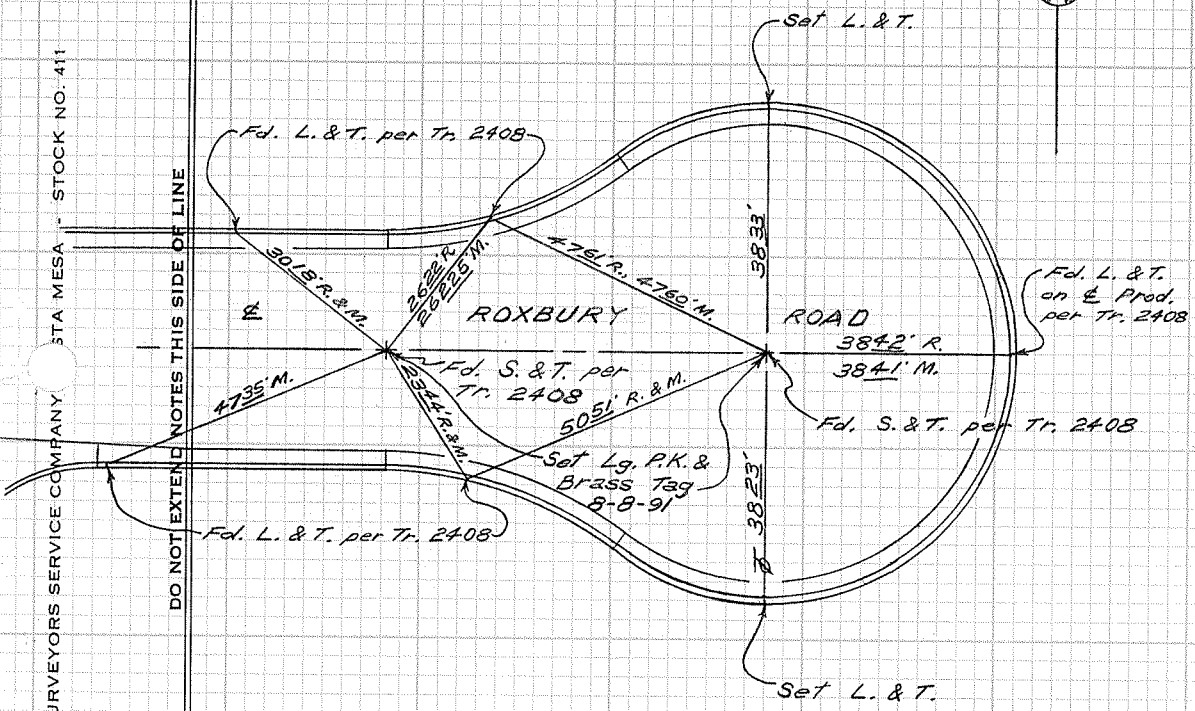
SURVEY OF *Roxbury Road cul-de-sac* T B NO. 9 PAGE 5

SURVEY BY *Prickett & Party* TRACT NO. 2408

DATE *March 15, 1990*

SURVEYORS SERVICE COMPANY STA MESA STOCK NO. 411

DO NOT EXTEND NOTES THIS SIDE OF LINE



CITY OF GARDEN GROVE, CALIFORNIA

SURVEY OF *Shetland Rd. W. of West St.* T B NO. *9* PAGE *7*

SURVEY BY *Prickett & Party* TRACT NO. *2408*

DATE *March 16, 1990*

SURVEYORS SERVICE COMPANY STA MESA - STOCK NO. 411

DO NOT EXTEND NOTES THIS SIDE OF LINE

2078

2408



Fd. L. & T. per Tr. 2408

Fd. (4) 200' P.K. Tan. Ties per Tr. 2408

Set Lg. P.K. & Brass Tag, 8-8-91

SHETLAND ROAD

1829' R. & M.
1537' R. & M.

390' R. & M.

Fd. L. & T. per Tr. 2408

TRACT

TRACT

CITY OF GARDEN GROVE, CALIFORNIA

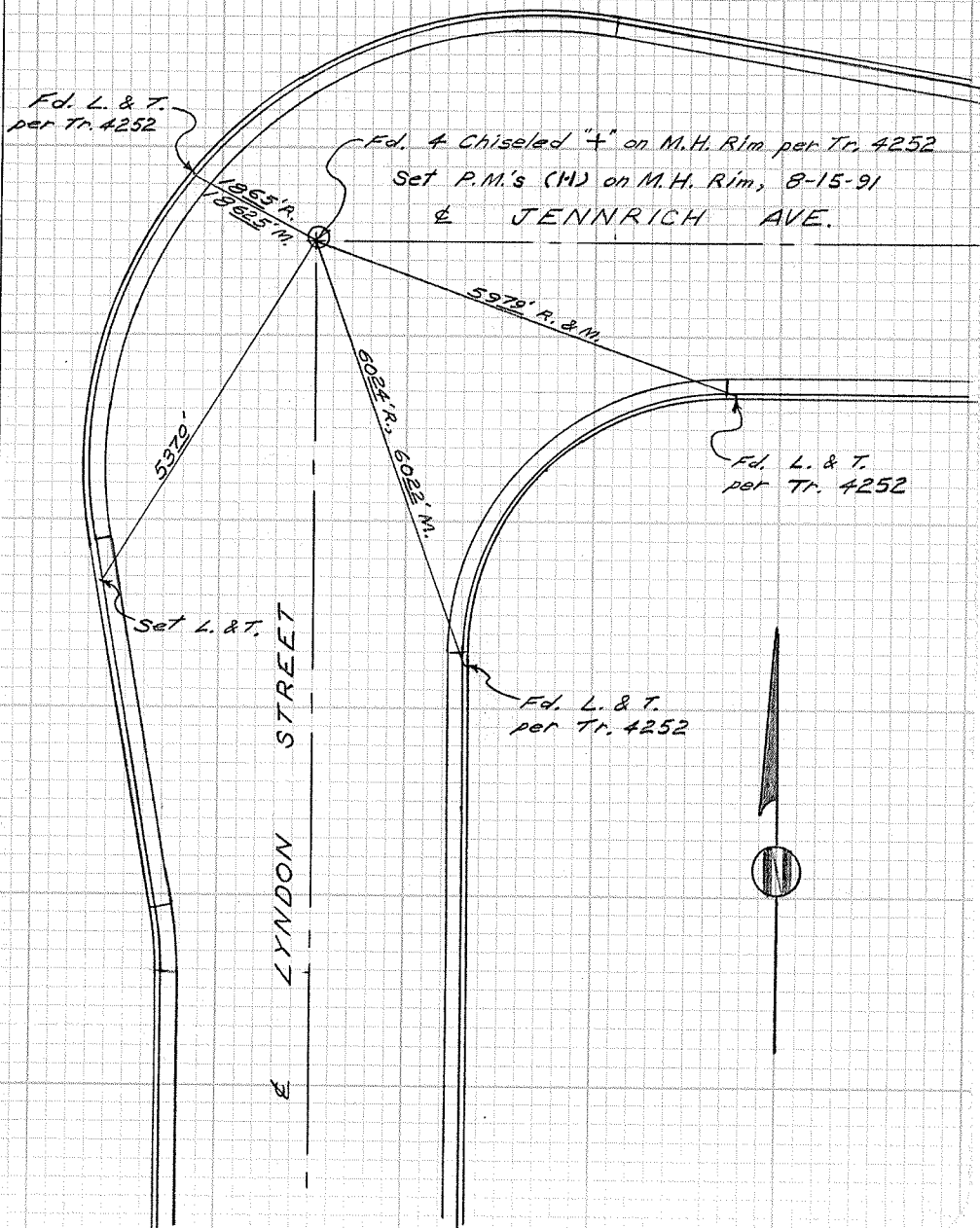
SURVEY OF *Jennrich Ave. & Lyndon St.* T B NO. *9* PAGE *8*

SURVEY BY *Prickett & Party* TRACT NO. *4252*

DATE *March 20, 1990*

SURVEYORS SERVICE COMPANY STA MESA - STOCK NO. 411

DO NOT EXTEND NOTES THIS SIDE OF LINE



CITY OF GARDEN GROVE, CALIFORNIA

SURVEY OF *Jennrich Ave. & Flower St.* T B NO. *9* PAGE *9*

SURVEY BY *Prickett & Party* TRACT NO. *4252*

DATE *March 20, 1990*

SURVEYORS SERVICE COMPANY - STA MESA - STOCK NO. 411

DO NOT EXTEND NOTES THIS SIDE OF LINE

⊕ JENNRICH AVE.

⊕ FLOWER ST.

*Fd. L. & T.
per Tr. 4252*

Set L. & T.

*2028' R.
2029' M.*

4791'

Fd. S. & T. per Tr. 4252

*Set Lg. P.K. & Brass
Tag. 8-15-91*

4808' R., 4807' M.

4857' R., 4854.5' M.

*Fd. L. & T.
per Tr. 4252*

*Fd. L. & T.
per Tr. 4252*



CITY OF GARDEN GROVE, CALIFORNIA

SURVEY OF *Jennrich Ave. & Harrington St.* T B NO. *9* PAGE *10*

SURVEY BY *Prickett & Party* TRACT NO. *4252*

DATE *March 21, 1990*

SURVEYORS SERVICE COMPANY STA MESA - STOCK NO. 411

DO NOT EXTEND NOTES THIS SIDE OF LINE

← JENNRICH AVE.

← HARRINGTON ST.

Fd. L. & T.
per Tr. 4252

Set L. & T.

2030' R.
20265' M.

Fd. S. & T. per Tr. 4252

Set Lg. P.K. & Brass Tag,
8-15-91

4829' R., 48285' M.

4846' R., 4825' M.

Fd. L. & T.
per Tr. 4252

Fd. L. & T.
per Tr. 4252

Set L. & T.

4953'



CITY OF GARDEN GROVE, CALIFORNIA

SURVEY OF Jennrich Ave. & Hope St. T B NO. 9 PAGE 11

SURVEY BY Prickett & Party TRACT NO. 4252

DATE March 21, 1990

SURVEYORS SERVICE COMPANY, TA MESA - STOCK NO. 411

DO NOT EXTEND NOTES THIS SIDE OF LINE

JENNRICH AVE.

HOPE ST.

TRACT

TRACT

Fd. L. & T.
per Tr. 4252

Set L. & T.

Fd. L. & T.
per Tr. 4252

2100' R.
2058' M.

4880'

Fd. S. & T.
per Tr. 4252

Set Lg. P.K. &
Brass Tag;
8-15-91

Fd. Nothing

4596'

Set L. & T.

Fd. L. & T.
per Tr. 4252



4252

3214

2100' R.
2058' M.

4880'

Fd. S. & T.
per Tr. 4252

Set Lg. P.K. &
Brass Tag;
8-15-91

Fd. Nothing

4596'

Set L. & T.

Fd. L. & T.
per Tr. 4252

TRACT

TRACT

4252

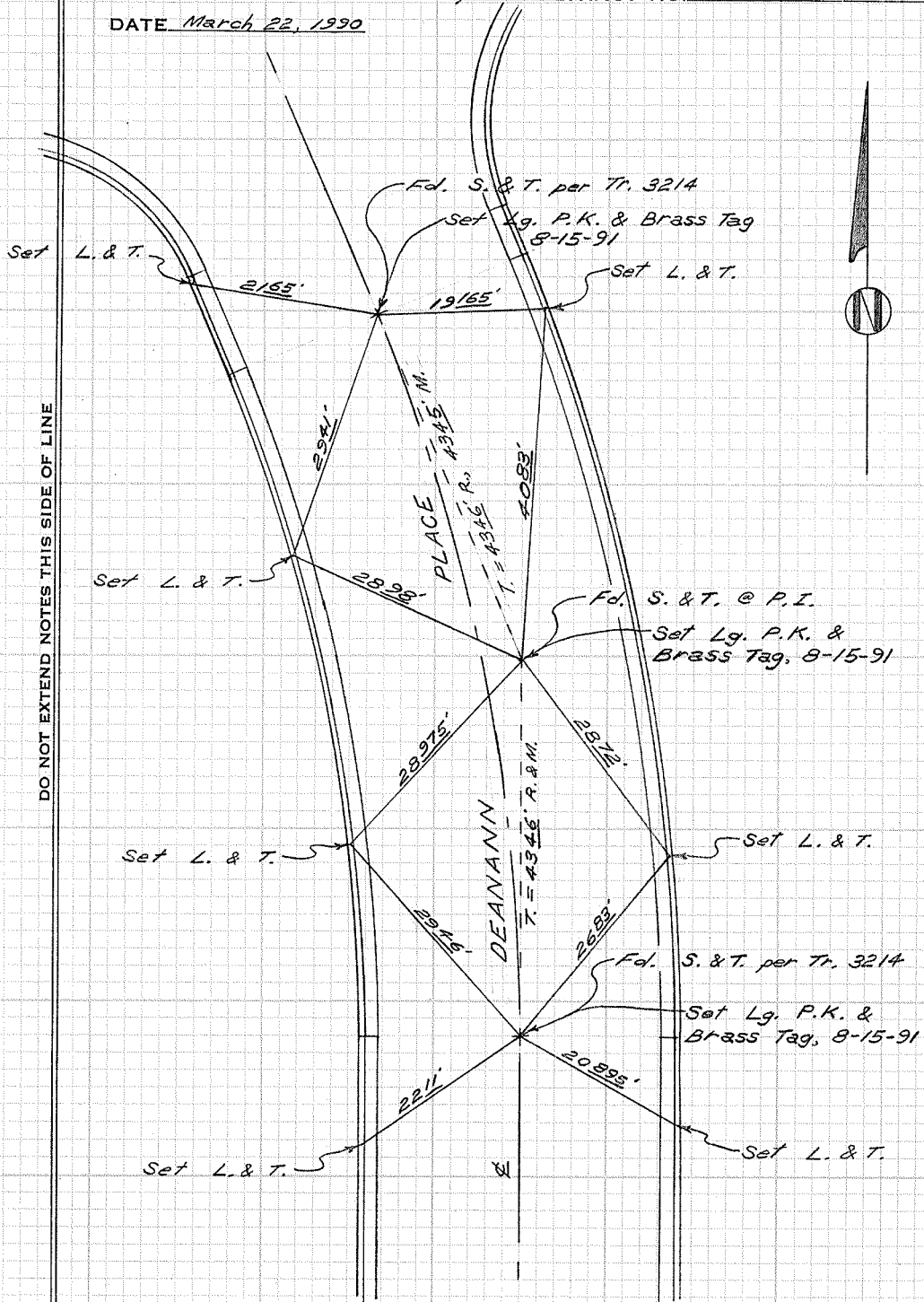
3214

CITY OF GARDEN GROVE, CALIFORNIA

SURVEY OF Deanann Place S. of Jennrich Ave T B NO. 9 PAGE 12

SURVEY BY Prickett & Party TRACT NO. 3214

DATE March 22, 1990



SURVEYORS SERVICE COMPANY, TA MESA - STOCK NO. 411

DO NOT EXTEND NOTES THIS SIDE OF LINE

CITY OF GARDEN GROVE, CALIFORNIA

SURVEY OF Deanann Place & Orrey Place T B NO. 9 PAGE 13

SURVEY BY Prickett & Party TRACT NO. 3214

DATE April 16, 1990

SURVEYORS SERVICE COMPANY, TA MESA - STOCK NO. 411

DO NOT EXTEND NOTES THIS SIDE OF LINE

Set L. & T.

62.36'

27.96'

Set L. & T.

DEANANN PLACE

48.125'

Set L. & T.

ORREY PLACE

Fd. (3) 300' S. & T. Swing Ties

Set P.M.s (1.1) on M.H. Rim
8-15-91

47.19'

Set L. & T.



CITY OF GARDEN GROVE, CALIFORNIA

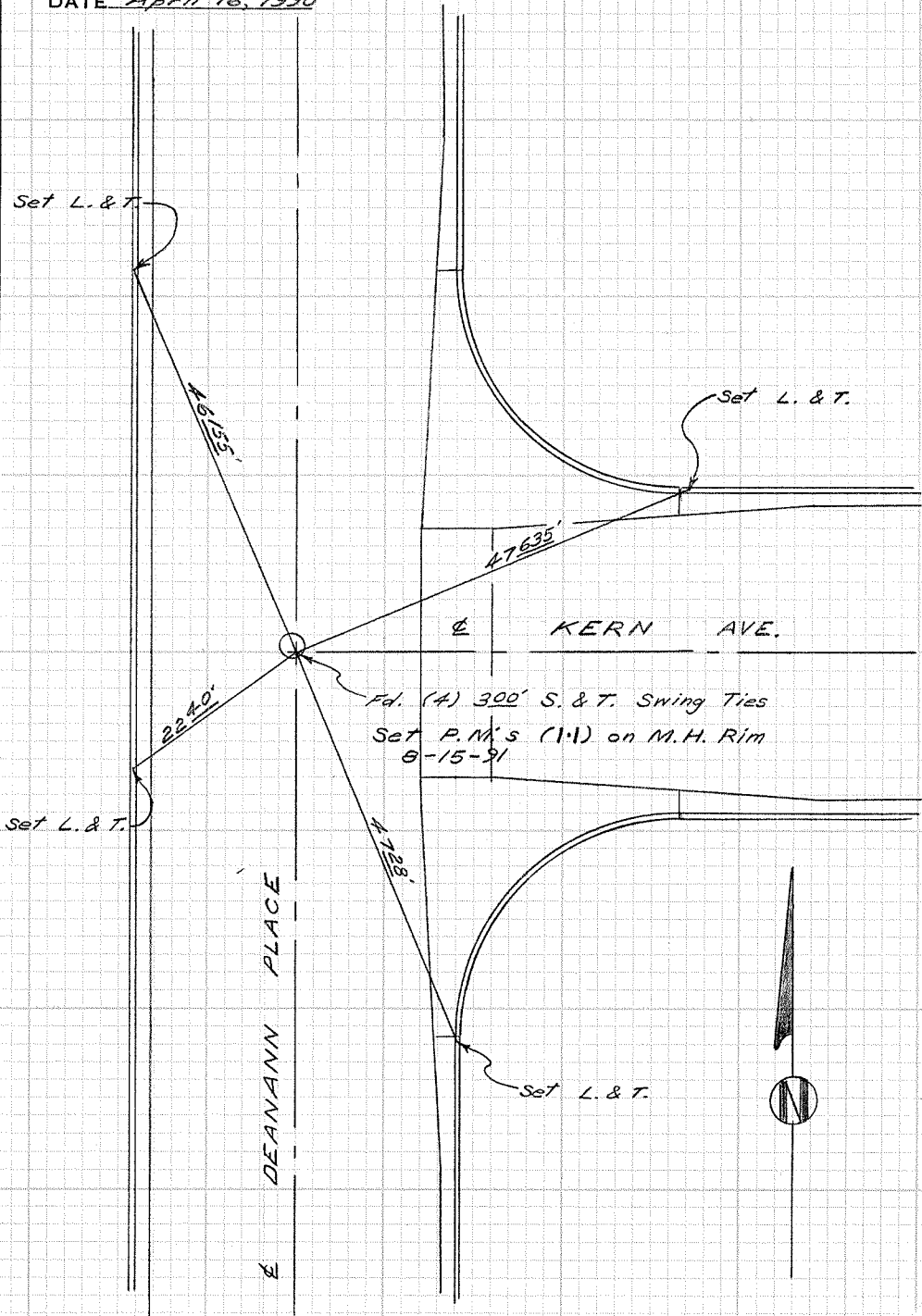
SURVEY OF Deanann Place & Kern Ave. T B NO. 9 PAGE 14

SURVEY BY Prickett & Party TRACT NO. 3214

DATE April 16, 1990

SURVEYORS SERVICE COMPANY, TA MESA - STOCK NO. 411

DO NOT EXTEND NOTES THIS SIDE OF LINE



CITY OF GARDEN GROVE, CALIFORNIA

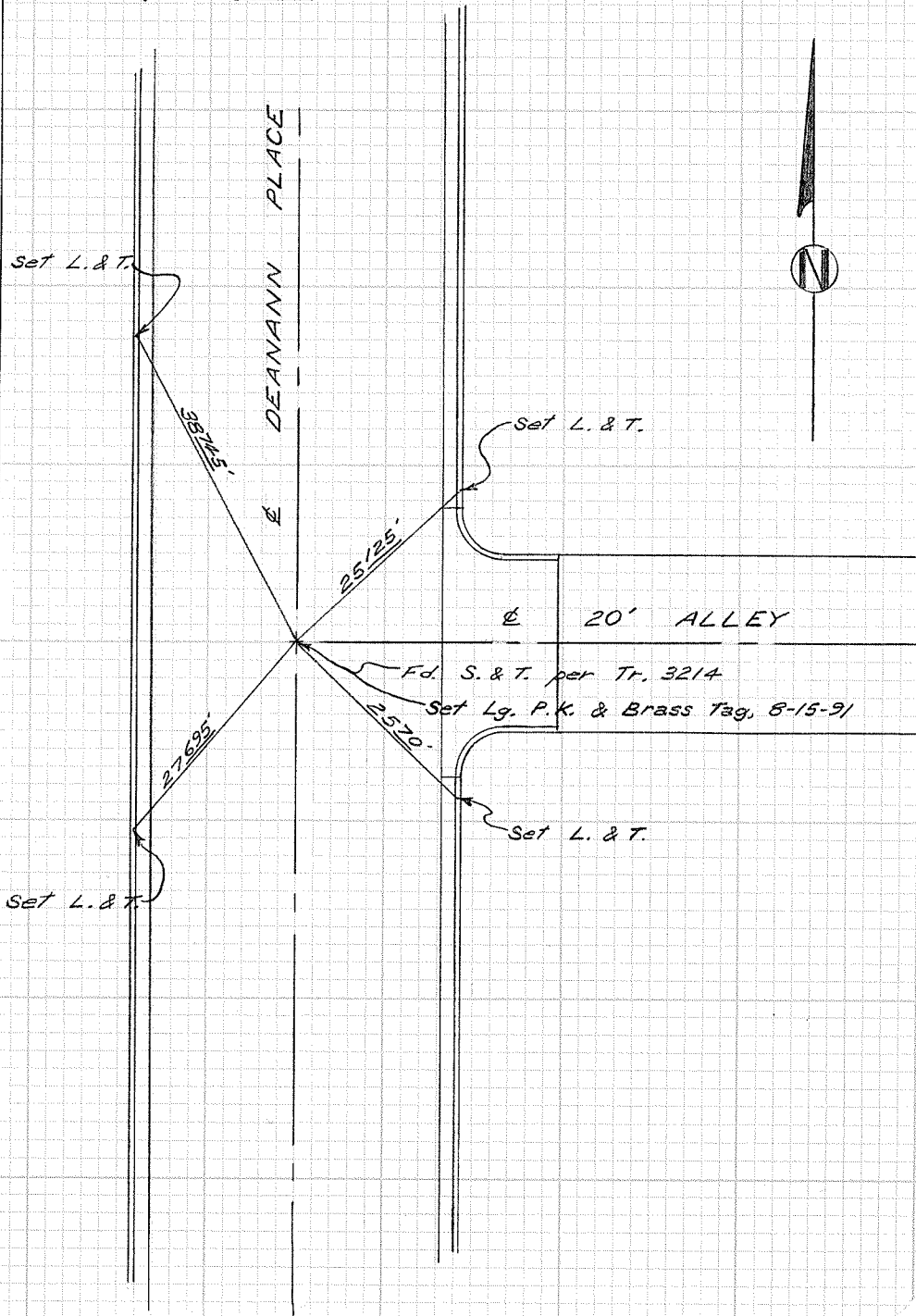
SURVEY OF *Deanann Pl. & Alley N. of Hazard* T B NO. 9 PAGE 15

SURVEY BY *Prickett & Party* TRACT NO. 3214

DATE *April 16, 1990*

SURVEYORS SERVICE COMPANY, TA MESA - STOCK NO. 411

DO NOT EXTEND NOTES THIS SIDE OF LINE

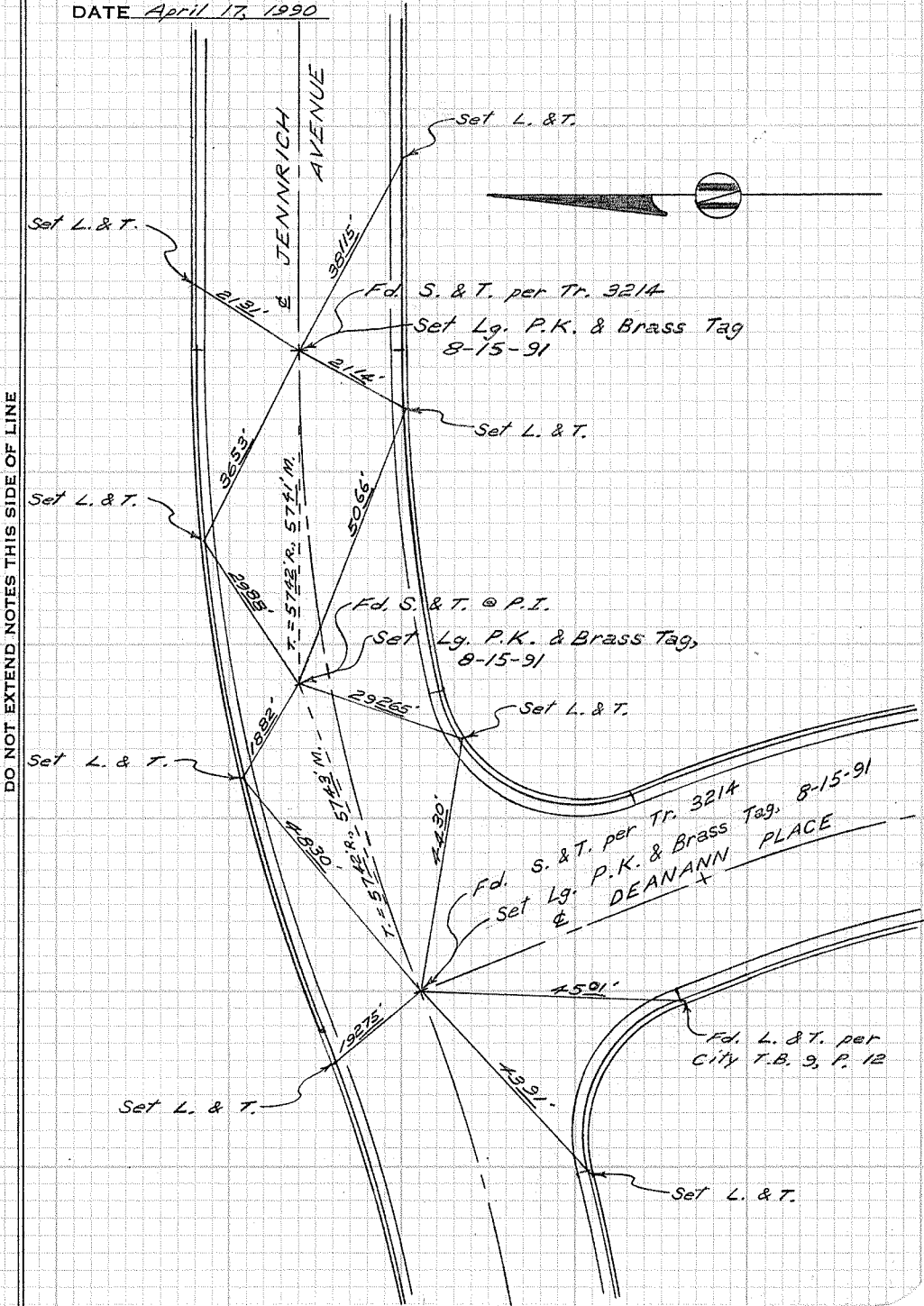


CITY OF GARDEN GROVE, CALIFORNIA

SURVEY OF *Jennrich Ave. & Deanann Place* T.B NO. 9 PAGE 16

SURVEY BY *Prickett & Party* TRACT NO. 3214

DATE *April 17, 1990*



SURVEYORS SERVICE COMPANY, TA MESA - STOCK NO. 411

DO NOT EXTEND NOTES THIS SIDE OF LINE

Set L. & T.

Set L. & T.

Set L. & T.

Set L. & T.

Set L. & T.

Set L. & T.

Fd. S. & T. per Tr. 3214

Set Lg. P.K. & Brass Tag
8-15-91

Set L. & T.

Fd. S. & T. @ P.I.

Set Lg. P.K. & Brass Tag,
9-15-91

Set L. & T.

Fd. S. & T. per Tr. 3214

Set Lg. P.K. & Brass Tag,
8-15-91
DEANANN PLACE

Fd. L. & T. per
CITY T.B. 9, P. 12

Set L. & T.

CITY OF GARDEN GROVE, CALIFORNIA

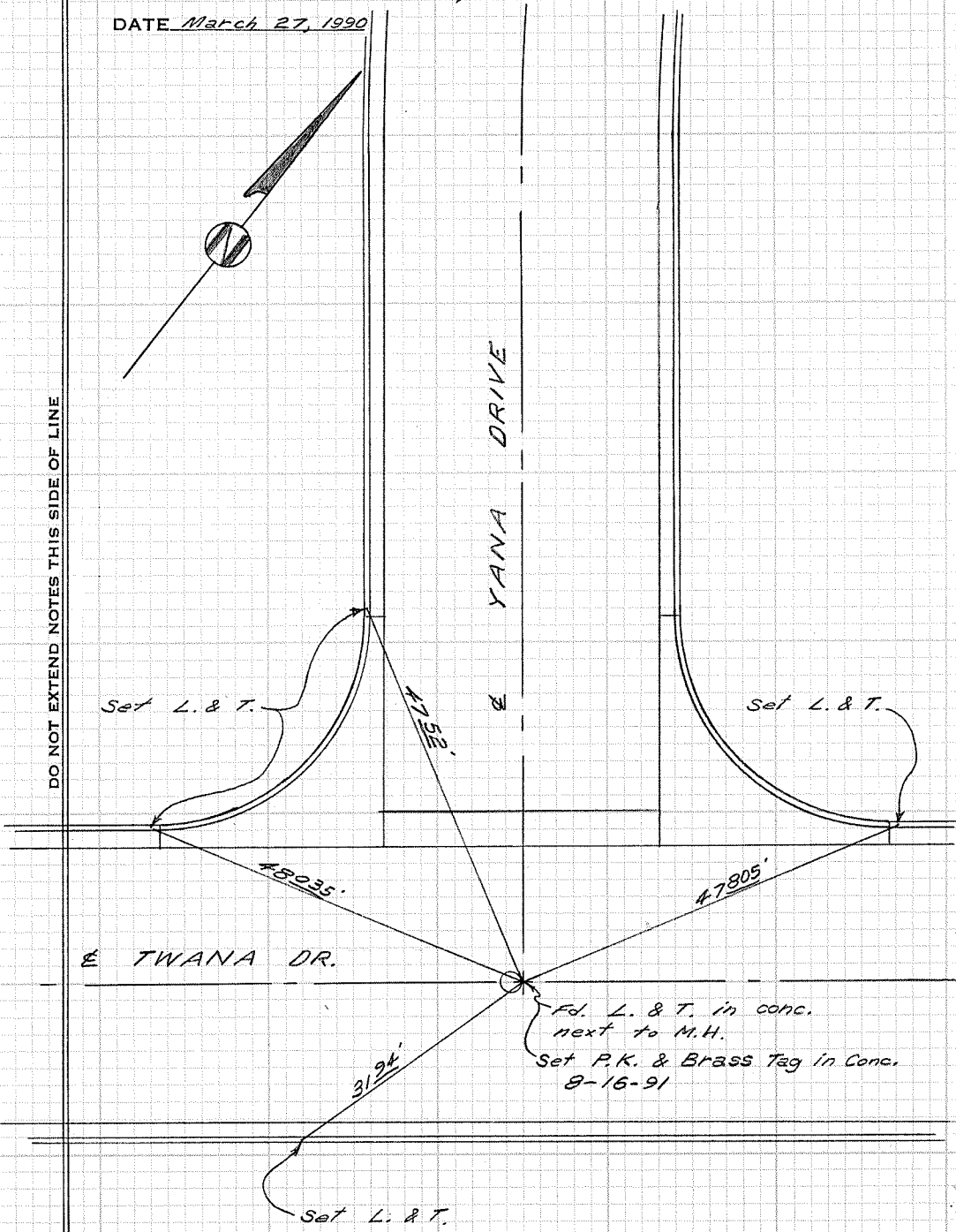
SURVEY OF *Twana Dr. & Yana Dr.* TB NO. 9 PAGE 17

SURVEY BY *Priokett & Party* TRACT NO. 1934

DATE *March 27, 1990*

SURVEYORS SERVICE COMPANY, TA MESA - STOCK NO. 411

DO NOT EXTEND NOTES THIS SIDE OF LINE

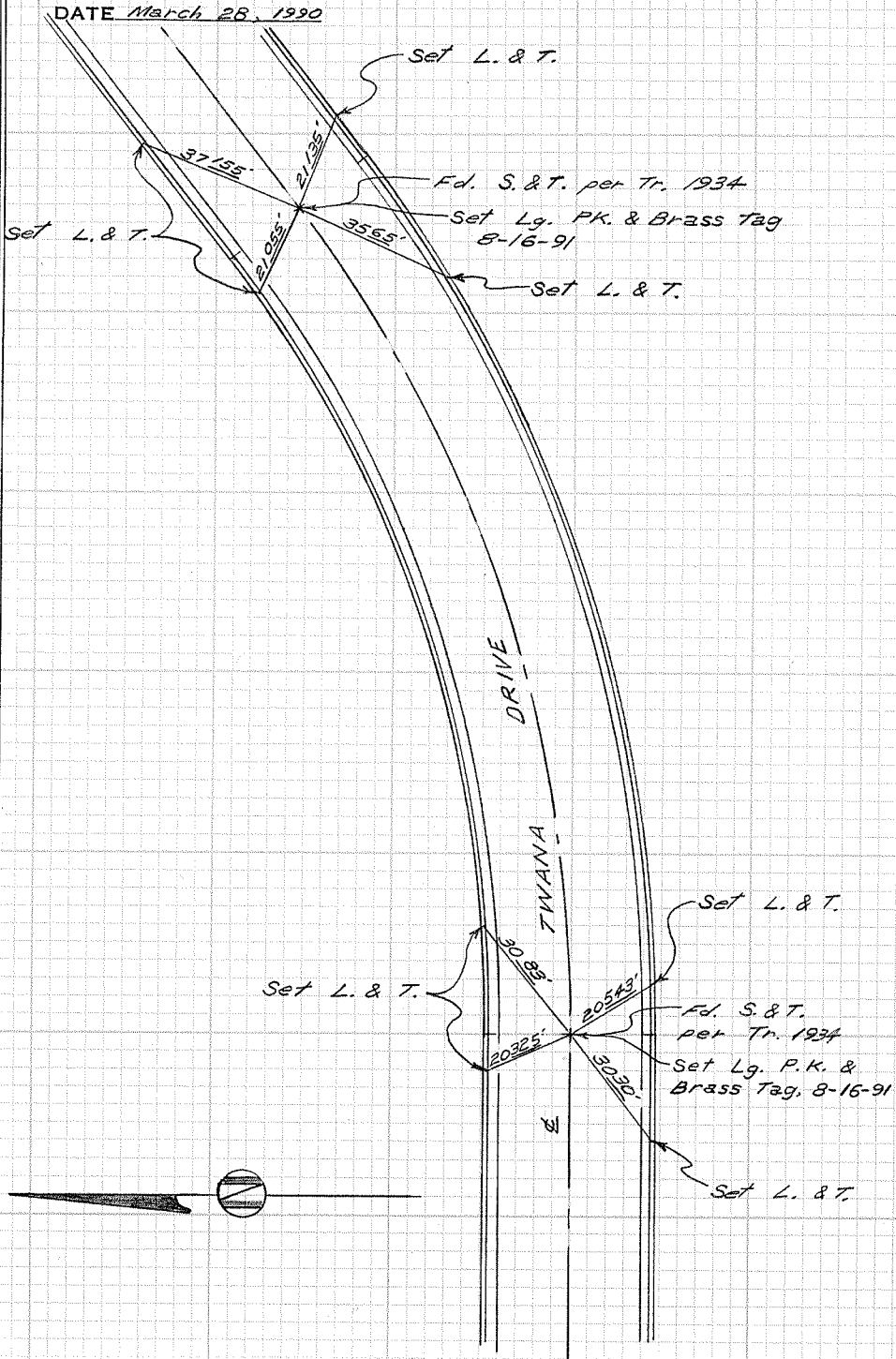


CITY OF GARDEN GROVE, CALIFORNIA

SURVEY OF *Twana Dr. E. of Dale St.* T.B NO. 9 PAGE 18

SURVEY BY *Prickett & Party* TRACT NO. 1934

DATE *March 28, 1990*



SURVEYORS SERVICE COMPANY, TA MESA - STOCK NO. 411

DO NOT EXTEND NOTES THIS SIDE OF LINE

CITY OF GARDEN GROVE, CALIFORNIA

SURVEY OF *Twana Dr. & Wasco Rd.*

T B NO. 9 PAGE 19

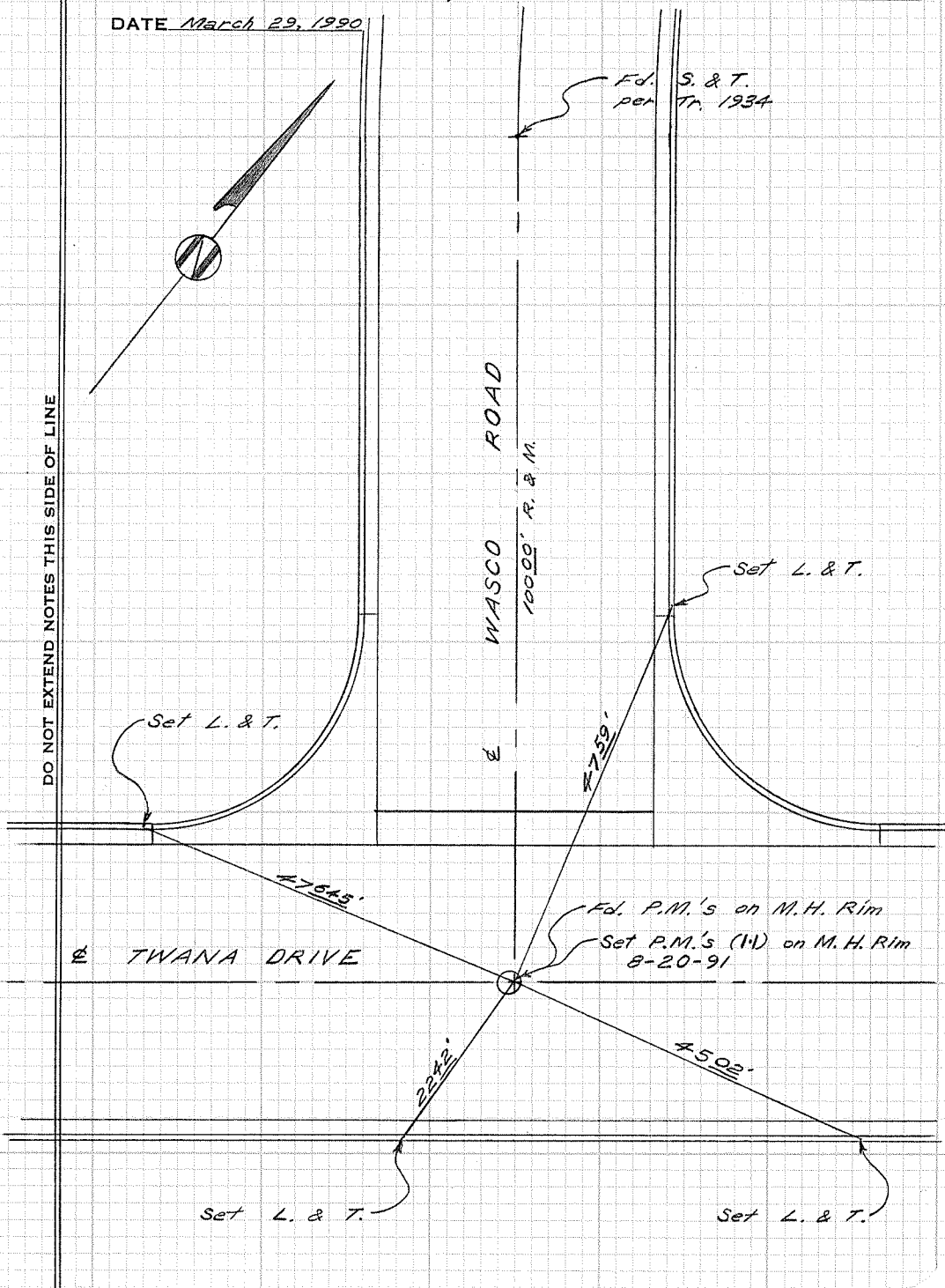
SURVEY BY *Prickett & Party*

TRACT NO. 1934

DATE *March 29, 1990*

SURVEYORS SERVICE COMPANY, TA MESA - STOCK NO. 411

DO NOT EXTEND NOTES THIS SIDE OF LINE



CITY OF GARDEN GROVE, CALIFORNIA

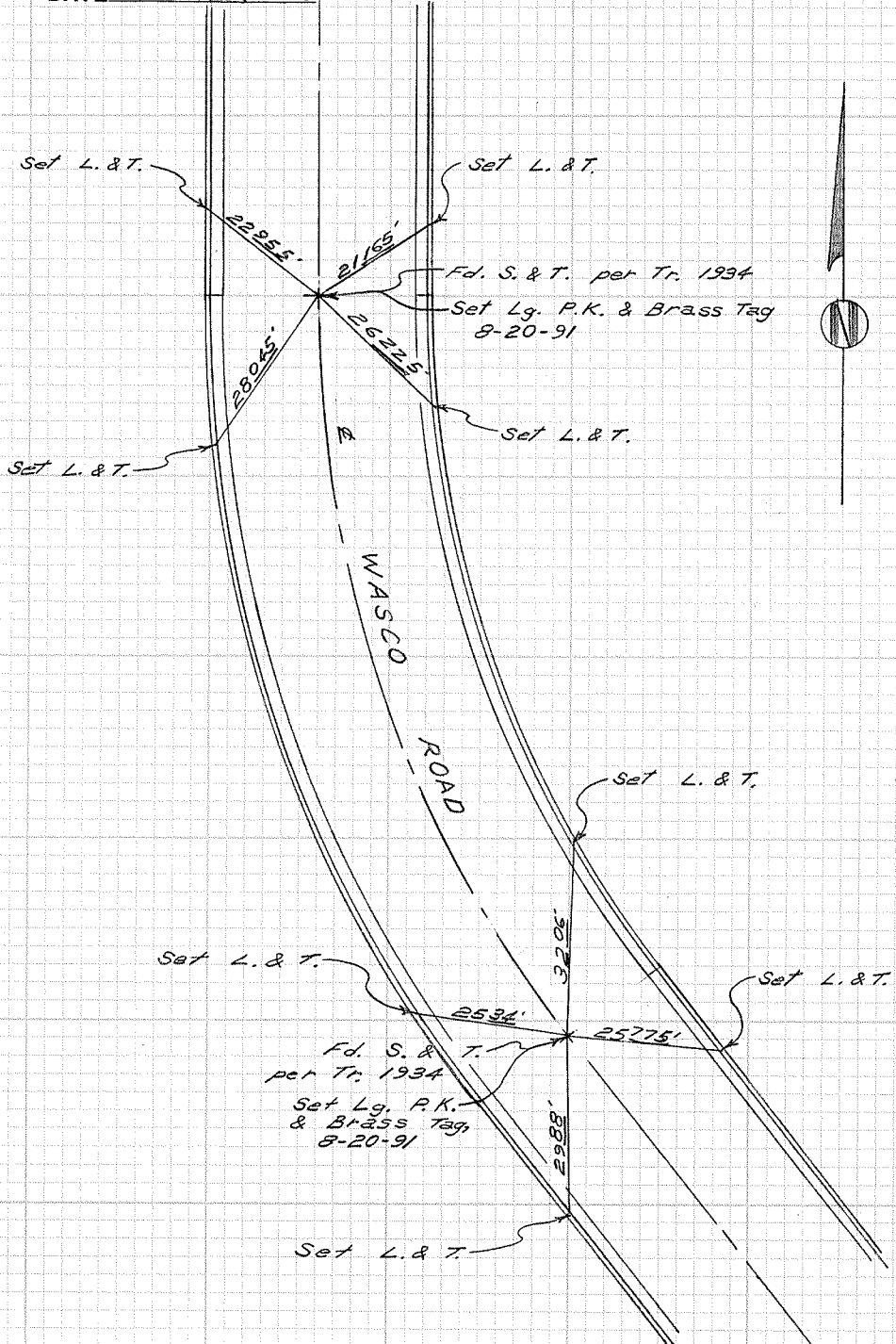
SURVEY OF Wasco Rd. N'y. of Twaha Dr. T B NO. 9 PAGE 20

SURVEY BY Prickett & Party TRACT NO. 1934

DATE March 29, 1990

DO NOT EXTEND NOTES THIS SIDE OF LINE

SURVEYORS SERVICE COMPANY, TA MESA - STOCK NO. 411



CITY OF GARDEN GROVE, CALIFORNIA

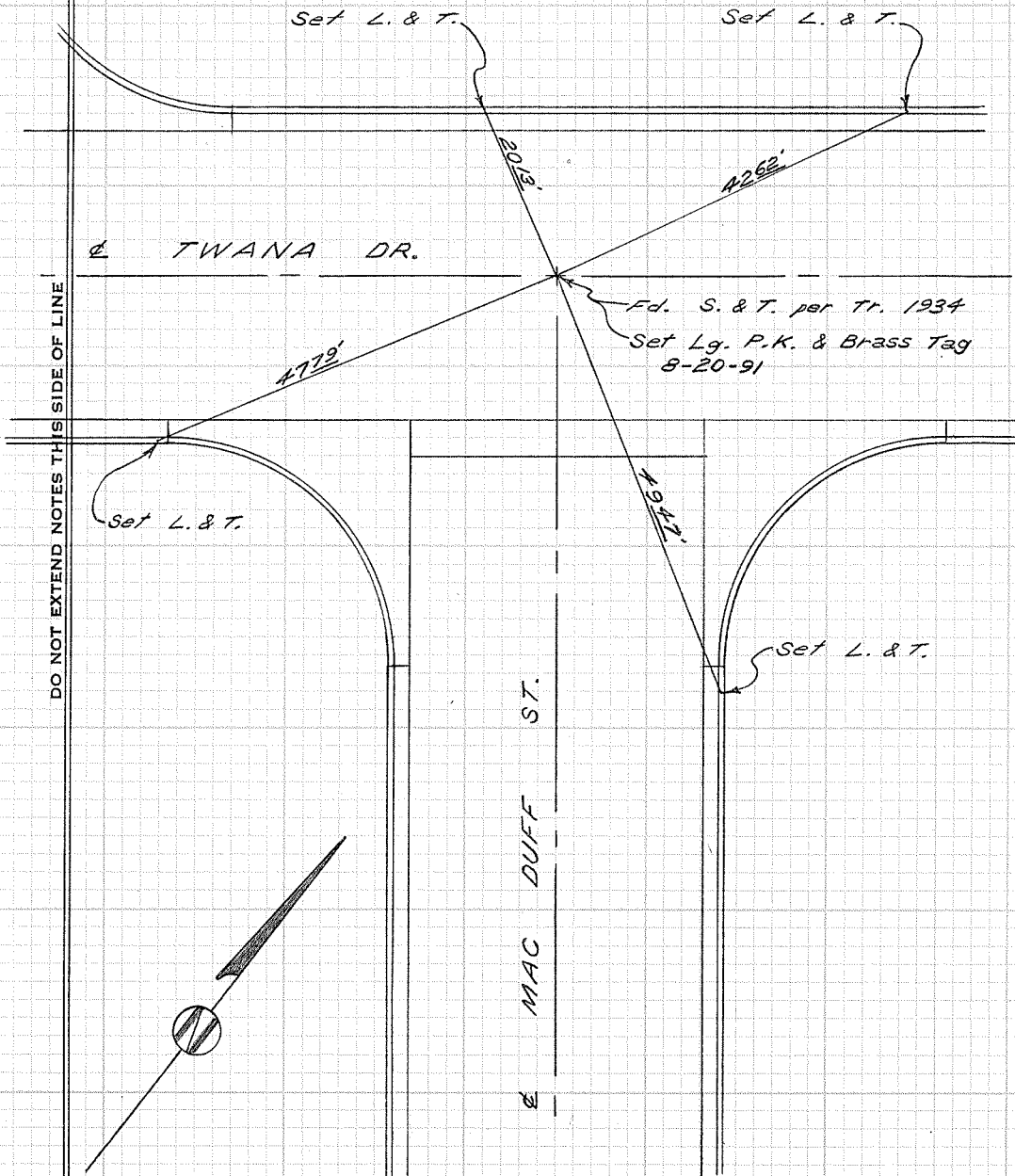
SURVEY OF *Twana Dr. & Mac Duff St. (S.)* T B NO. 9 PAGE 21

SURVEY BY *Prickett & Party* TRACT NO. 1934

DATE March 29, 1990

SURVEYORS SERVICE COMPANY, TA MESA - STOCK NO. 411

DO NOT EXTEND NOTES THIS SIDE OF LINE



CITY OF GARDEN GROVE, CALIFORNIA

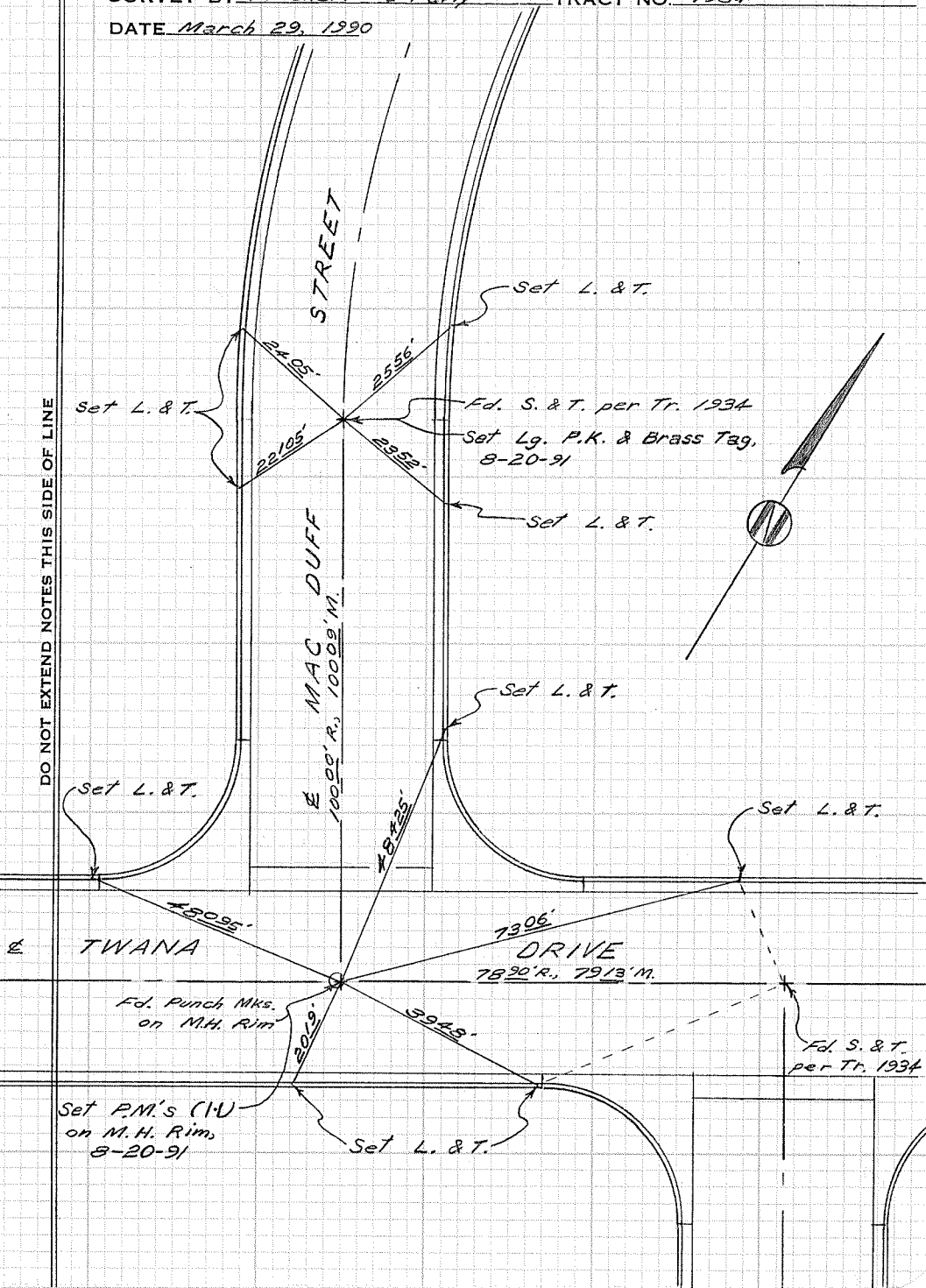
SURVEY OF *Twana Dr. & Mac Duff St. (N.)* TB NO. 9 PAGE 22

SURVEY BY *Prickett & Party* TRACT NO. 1934

DATE *March 29, 1990*

SURVEYORS SERVICE COMPANY, TA MESA - STOCK NO. 411

DO NOT EXTEND NOTES THIS SIDE OF LINE



CITY OF GARDEN GROVE, CALIFORNIA

SURVEY OF *Twana Dr. & Vicilia St.*

T B NO. 9 PAGE 23

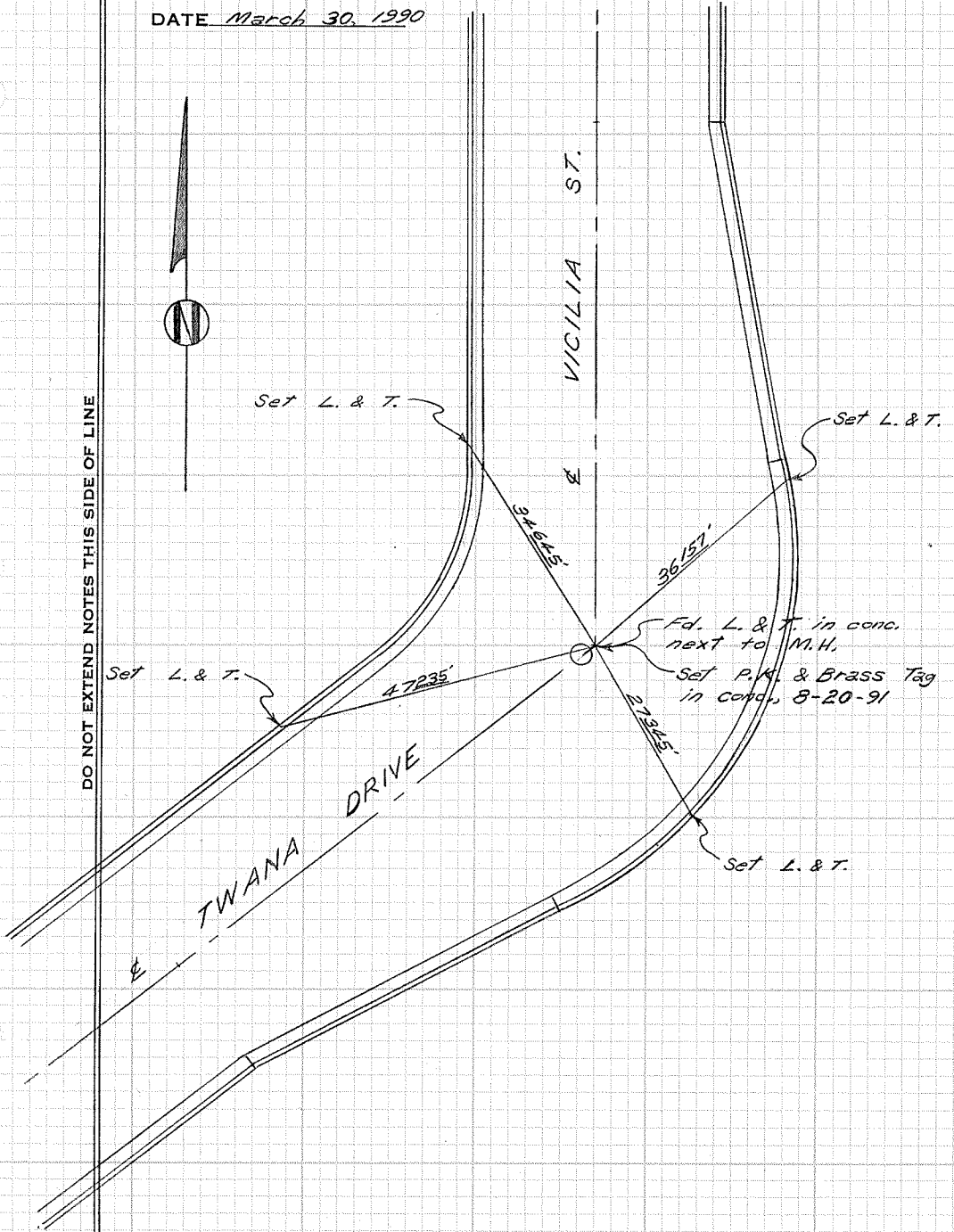

SURVEY BY *Prickett & Party*

TRACT NO. 1934

DATE March 30, 1990

SURVEYORS SERVICE COMPANY, TA MESA - STOCK NO. 411

DO NOT EXTEND NOTES THIS SIDE OF LINE



Set L. & T.

Set L. & T.

Set L. & T.

Fd. L. & T. in conc. next to M.H.

Set P.R. & Brass Tag in conc. 8-20-91

Set L. & T.

W TWANA DRIVE

W VICILIA ST.

47235'

36157'

34645'

27245'

CITY OF GARDEN GROVE, CALIFORNIA

SURVEY OF *Wasco Rd. & Hopi Rd.*

T B NO. 9 PAGE 24

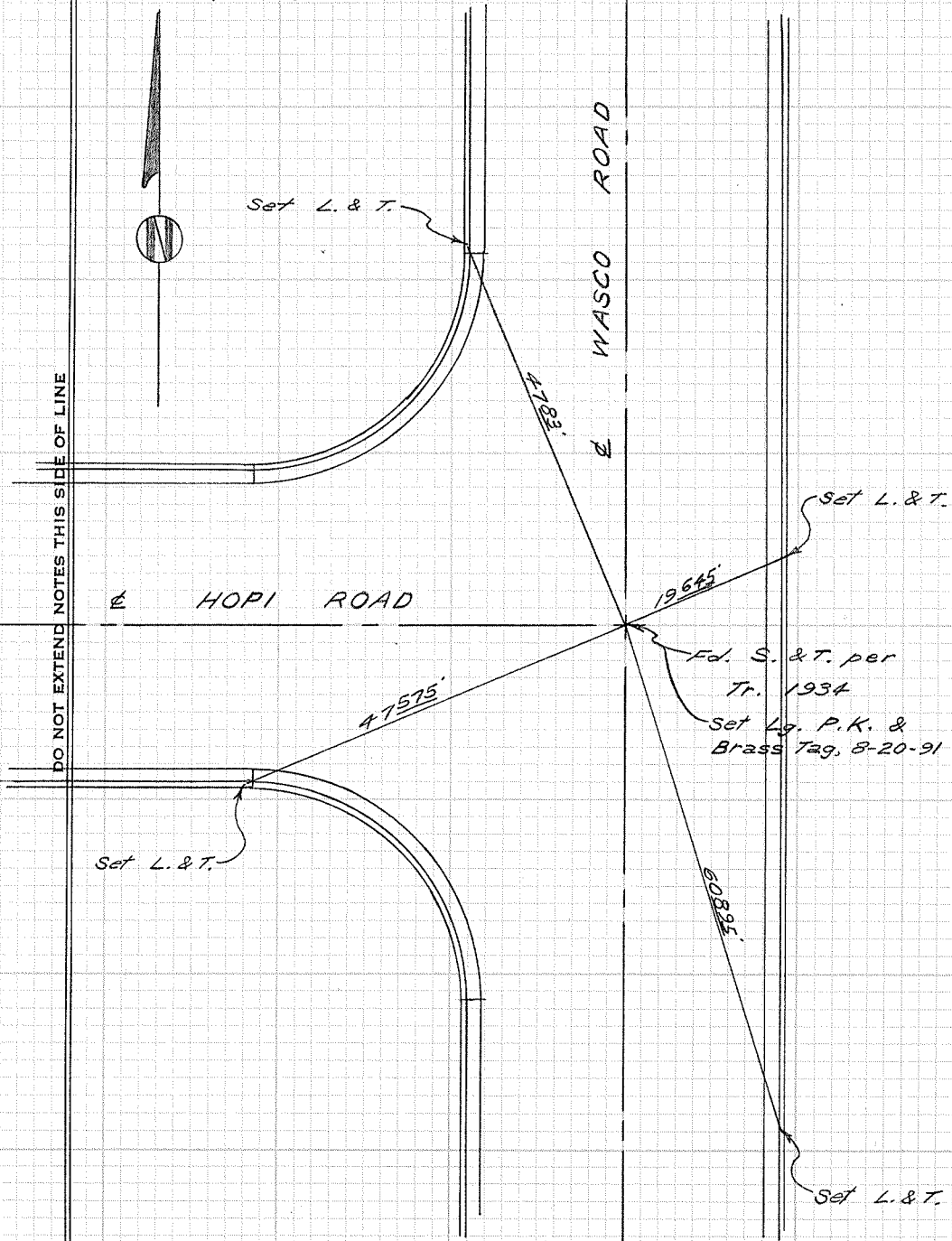
SURVEY BY *Prickett & Party*

TRACT NO. 1934

DATE April 2, 1990

SURVEYORS SERVICE COMPANY, TA MESA - STOCK NO. 411

DO NOT EXTEND NOTES THIS SIDE OF LINE



CITY OF GARDEN GROVE, CALIFORNIA

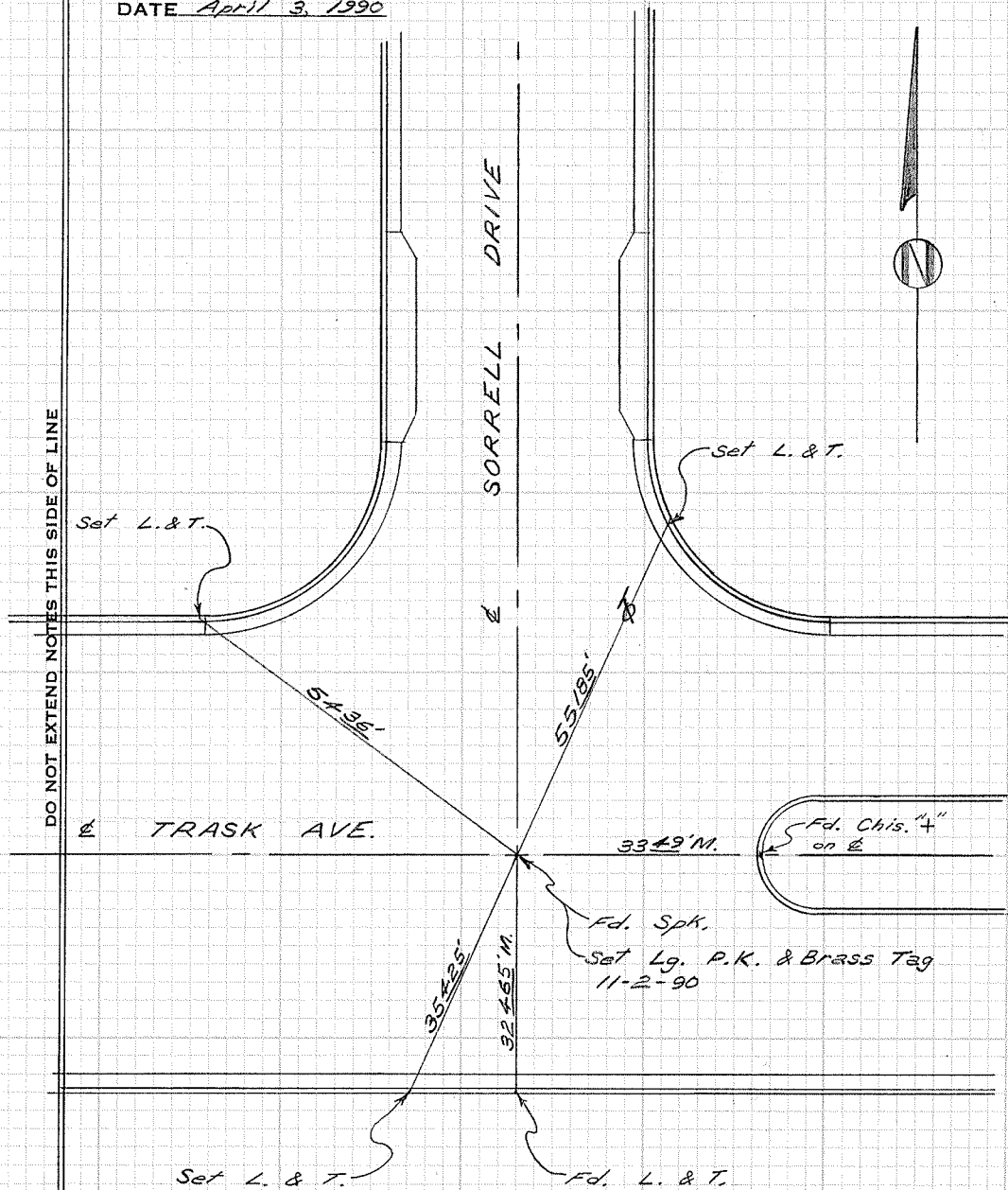
SURVEY OF Trask Ave. & Sorrell Dr. T B NO. 9 PAGE 25

SURVEY BY Prickett & Party TRACT NO. 2166

DATE April 3, 1990

SURVEYORS SERVICE COMPANY, TA MESA - STOCK NO. 411

DO NOT EXTEND NOTES THIS SIDE OF LINE



CITY OF GARDEN GROVE, CALIFORNIA

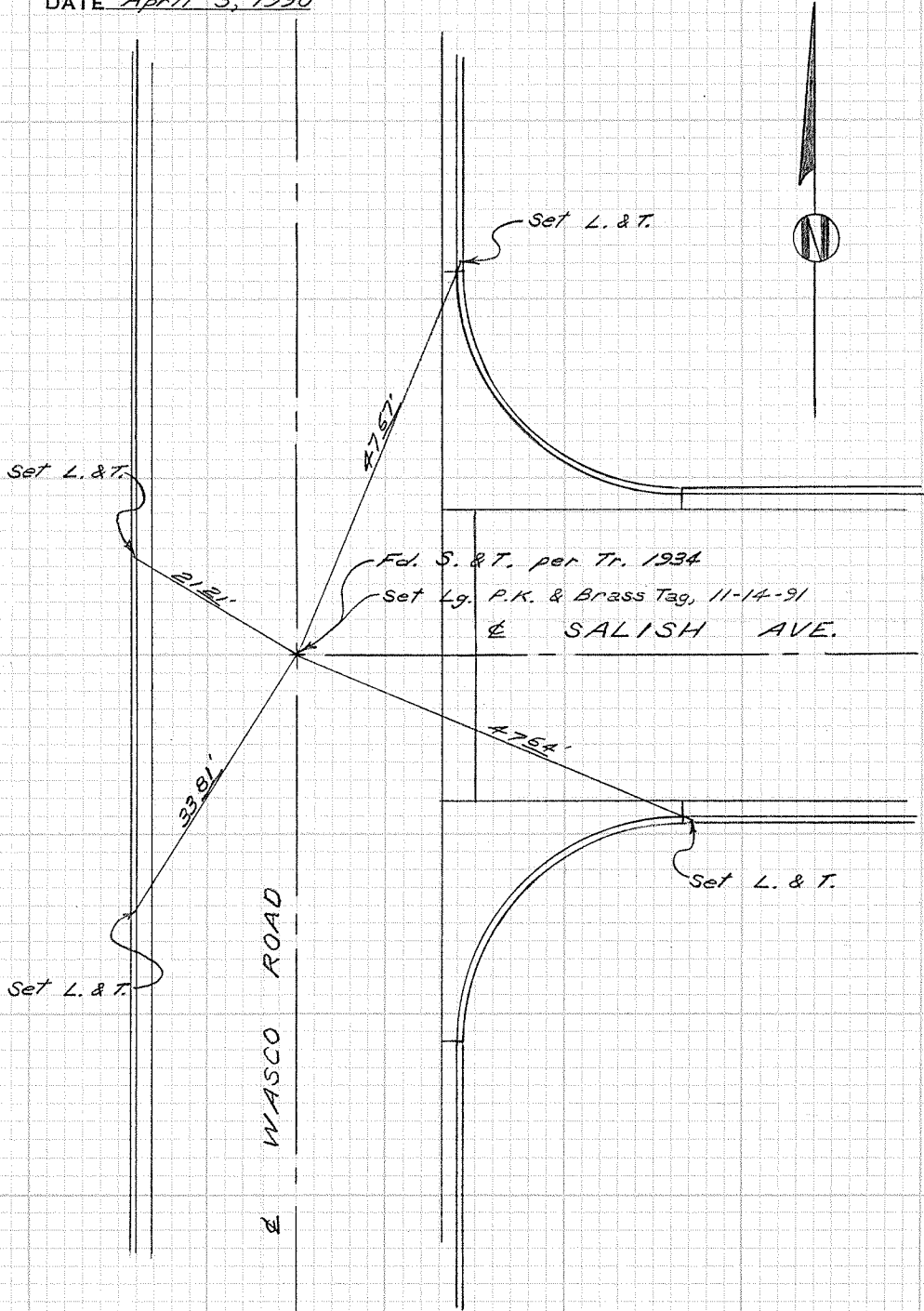
SURVEY OF Wasco Rd. & Salish Ave. T B NO. 9 PAGE 26

SURVEY BY Prickett & Party TRACT NO. 1934

DATE April 3, 1990

SURVEYORS SERVICE COMPANY, TA MESA - STOCK NO. 411

DO NOT EXTEND NOTES THIS SIDE OF LINE



CITY OF GARDEN GROVE, CALIFORNIA

SURVEY OF *Salish Ave. E. of Wasco Rd.* T B NO. 9 PAGE 27

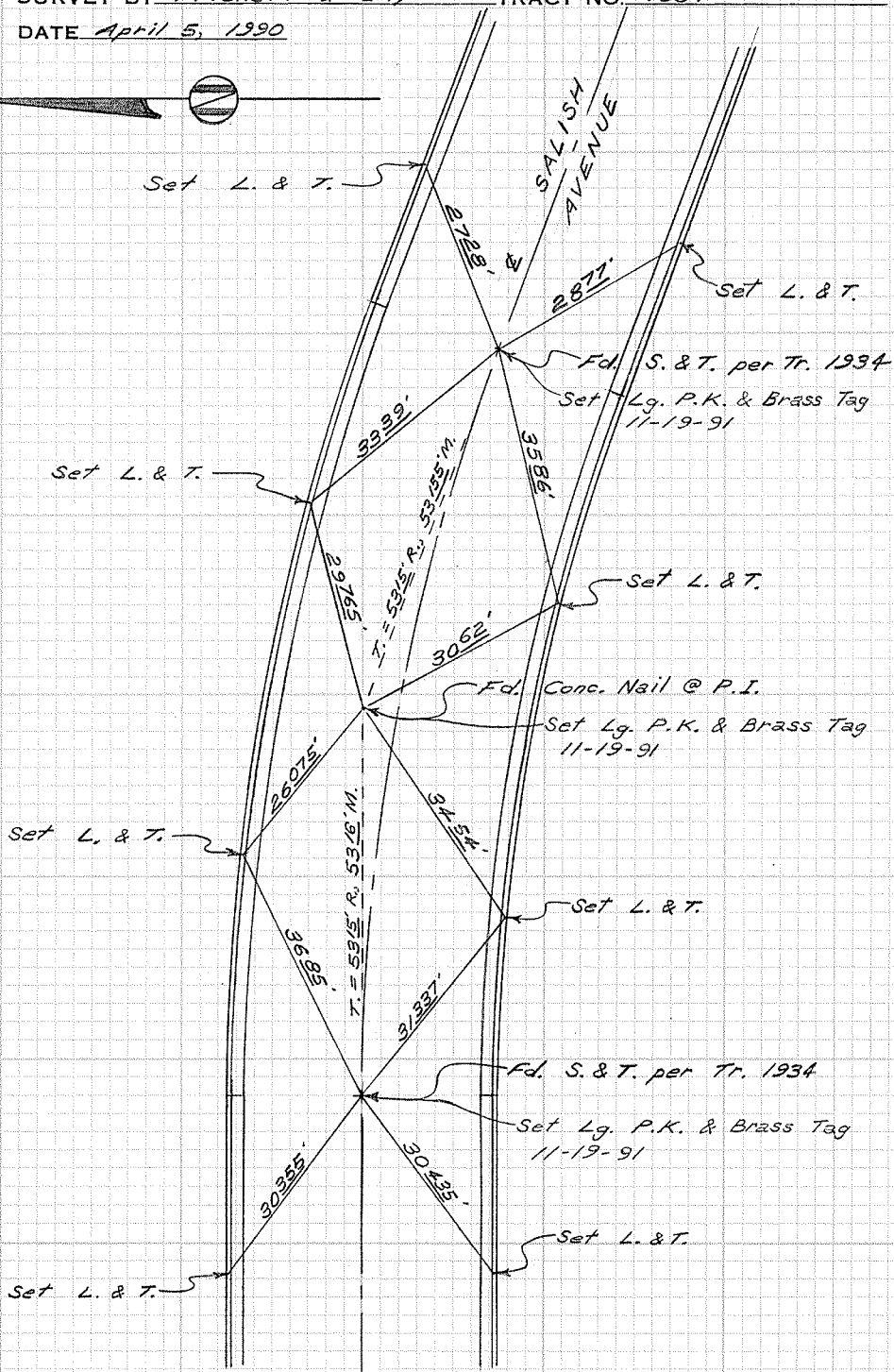
SURVEY BY *Prickett & Party* TRACT NO. 1934

DATE *April 5, 1990*



DO NOT EXTEND NOTES THIS SIDE OF LINE

SURVEYORS SERVICE COMPANY, TA MESA - STOCK NO. 411



CITY OF GARDEN GROVE, CALIFORNIA

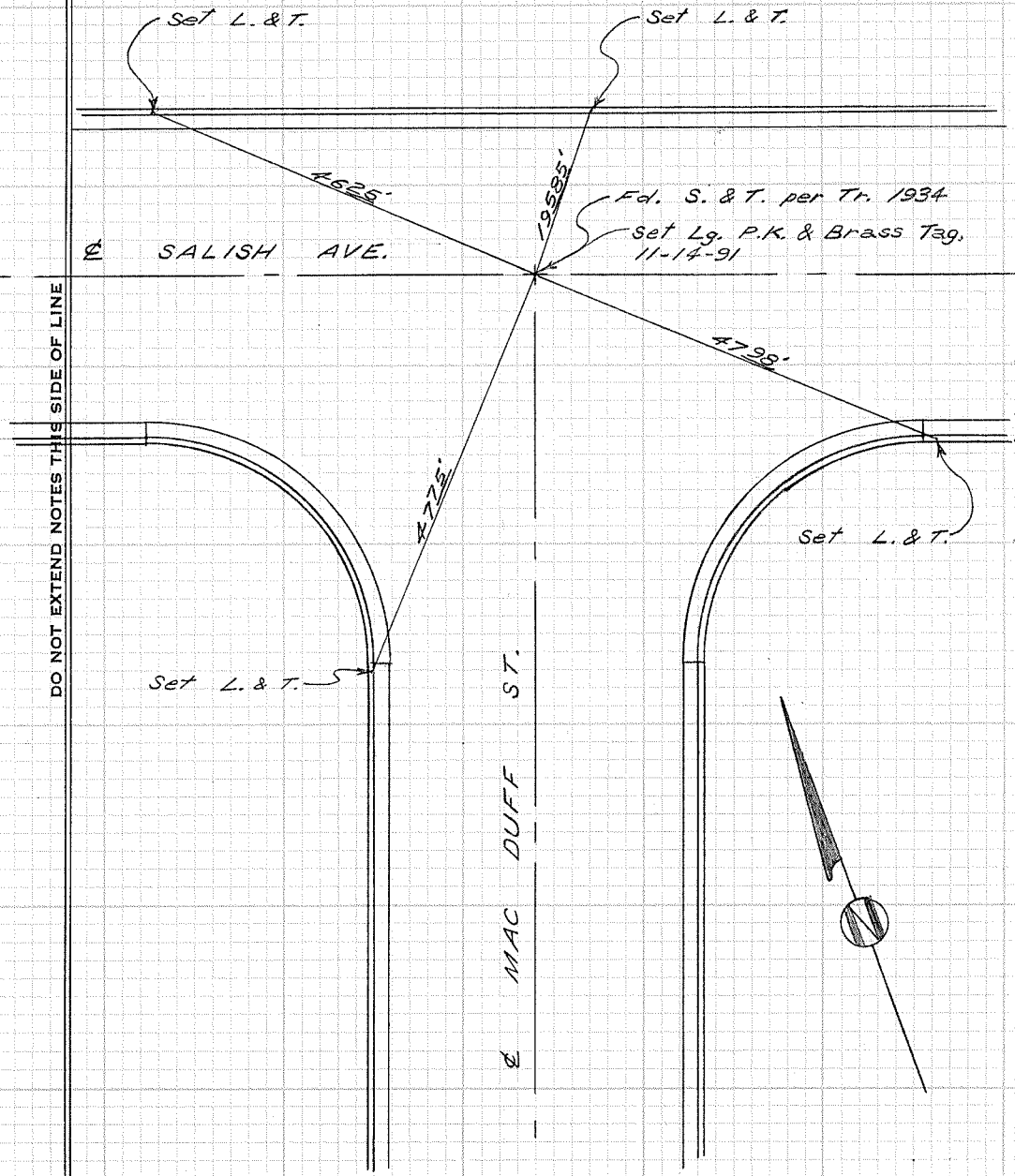
SURVEY OF *Salish Ave. & Mac Duff St.* T B NO. 9 PAGE 28

SURVEY BY *Prickett & Party* TRACT NO. 1934

DATE *April 9, 1990*

SURVEYORS SERVICE COMPANY, TA MESA - STOCK NO. 411

DO NOT EXTEND NOTES THIS SIDE OF LINE



CITY OF GARDEN GROVE, CALIFORNIA

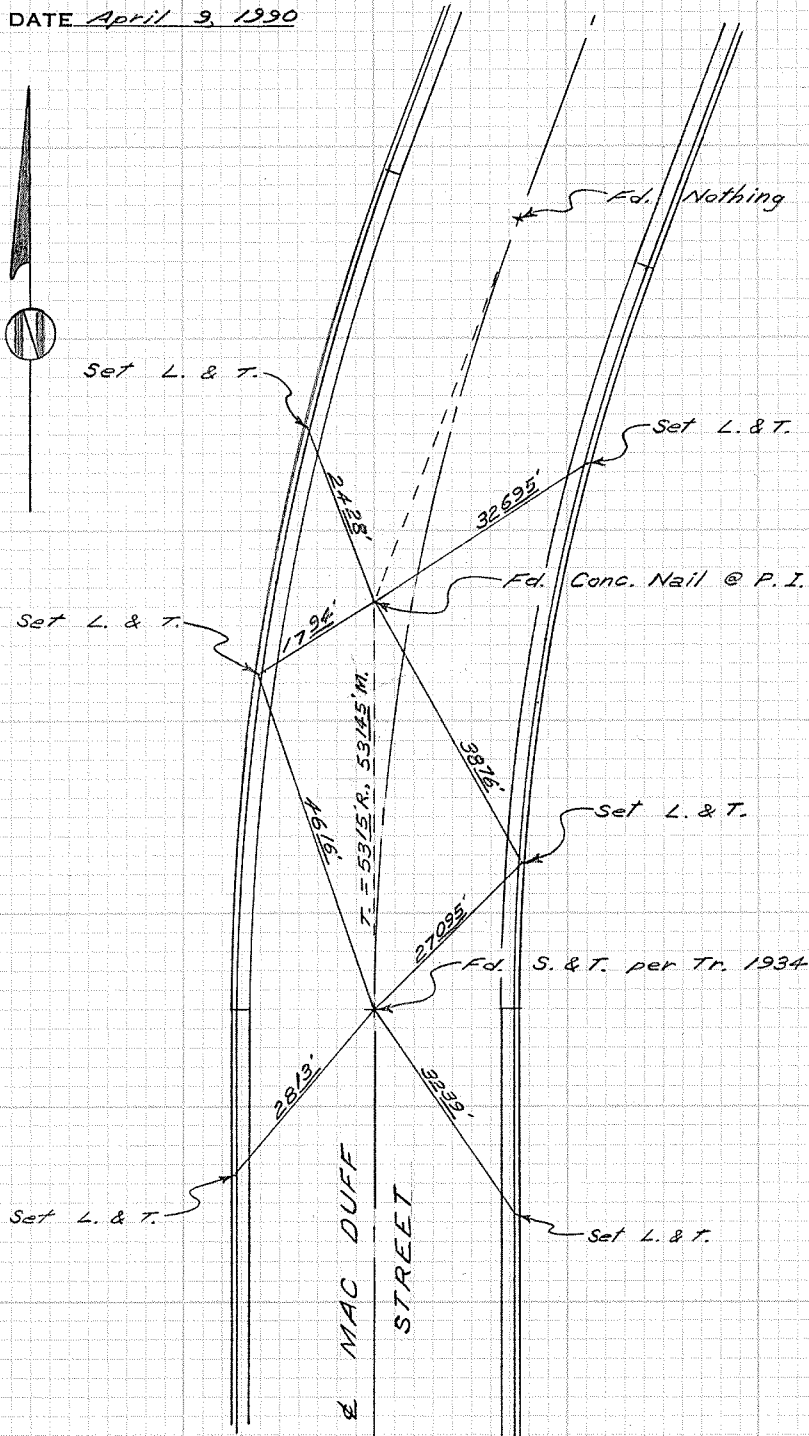
SURVEY OF *Mac Duff St. S. of Salish Ave.* TB NO. 9 PAGE 29

SURVEY BY *Prickett & Party* TRACT NO. 1934

DATE *April 9, 1990*

SURVEYORS SERVICE COMPANY, TA MESA - STOCK NO. 411

DO NOT EXTEND NOTES THIS SIDE OF LINE



CITY OF GARDEN GROVE, CALIFORNIA

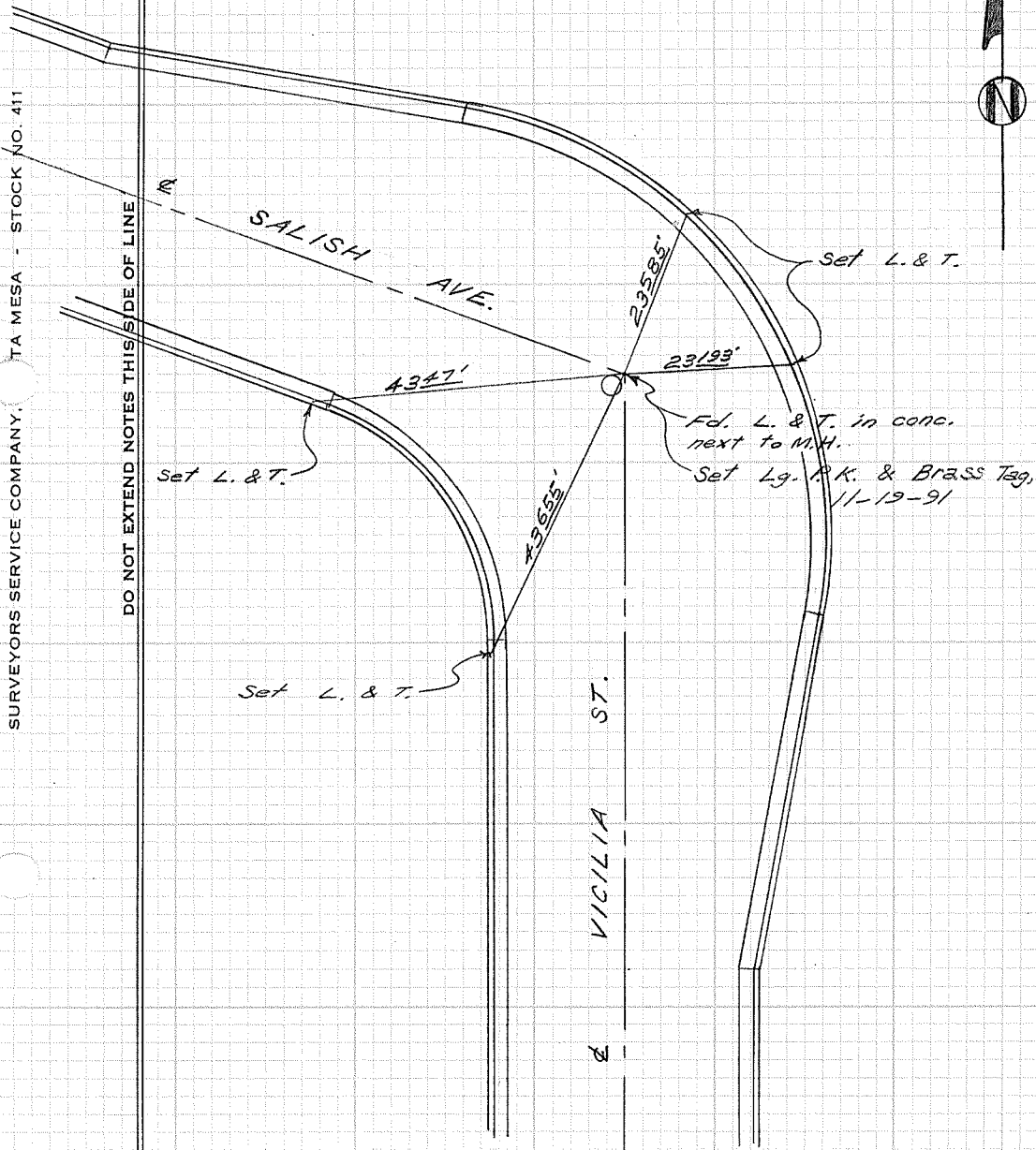
SURVEY OF Salish Ave. & Vicilia St. T B NO. 9 PAGE 30

SURVEY BY Prickett & Party TRACT NO. 1234

DATE April 10, 1990

SURVEYORS SERVICE COMPANY, TA MESA - STOCK NO. 411

DO NOT EXTEND NOTES THIS SIDE OF LINE



CITY OF GARDEN GROVE, CALIFORNIA

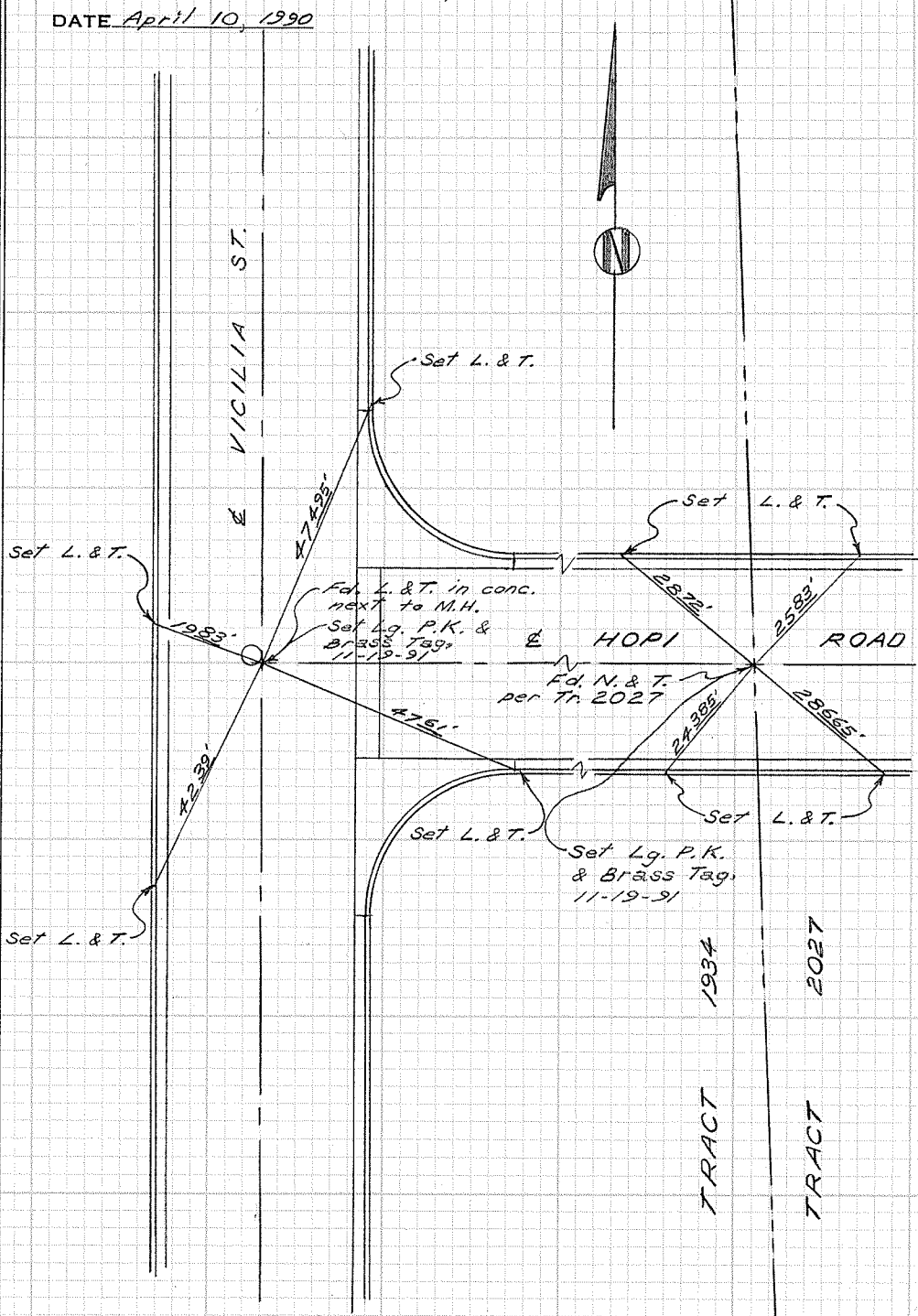
SURVEY OF *Vicilia St. & Hopi Rd.* TB NO. *9* PAGE *31*

SURVEY BY *Prickett & Party* TRACT NO. *1934*

DATE *April 10, 1990*

SURVEYORS SERVICE COMPANY, TA MESA - STOCK NO. 411

DO NOT EXTEND NOTES THIS SIDE OF LINE



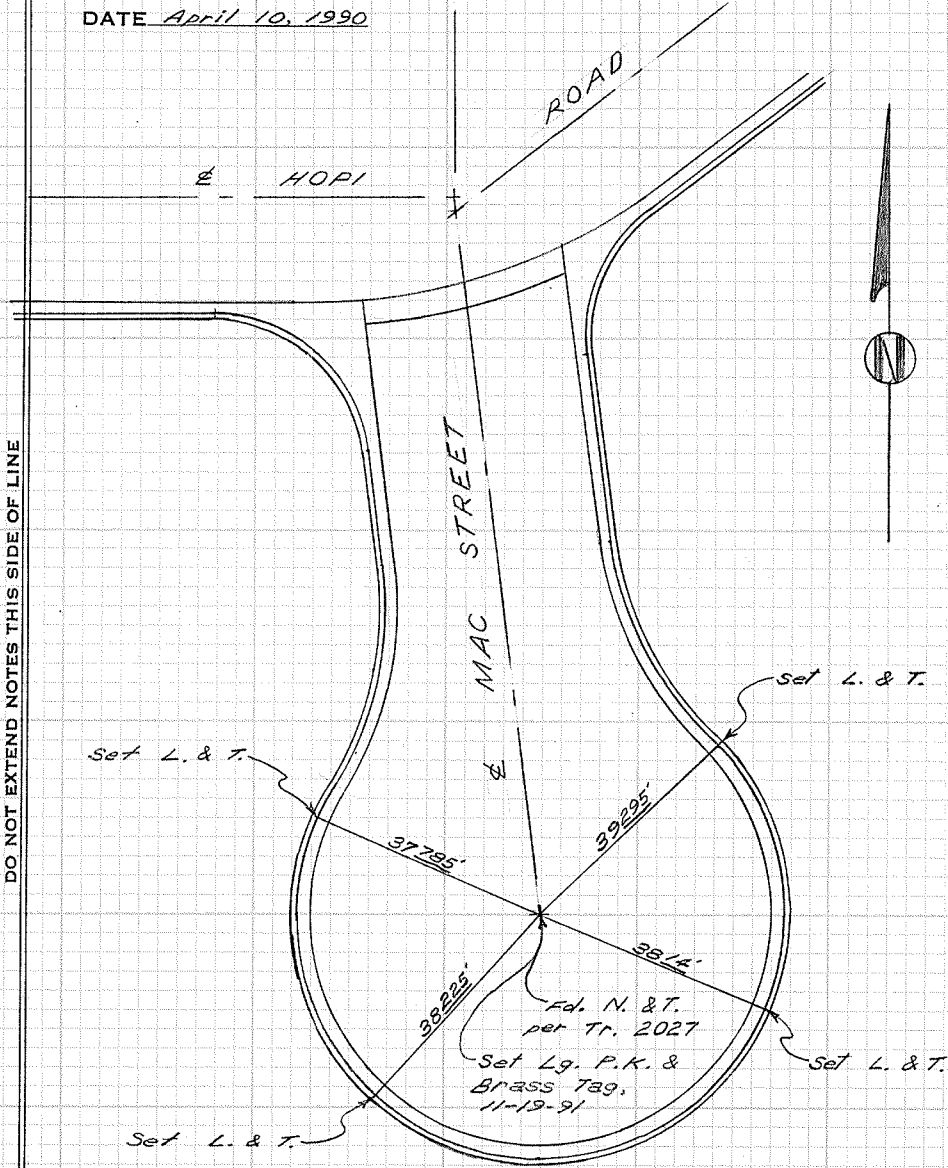
CITY OF GARDEN GROVE, CALIFORNIA

Mac Street cul-de-sac

SURVEY OF S. of Hopi Road T B NO. 9 PAGE 32

SURVEY BY Prickett & Party TRACT NO. 2027

DATE April 10, 1990



SURVEYORS SERVICE COMPANY, TA MESA - STOCK NO. 411

DO NOT EXTEND NOTES THIS SIDE OF LINE

CITY OF GARDEN GROVE, CALIFORNIA

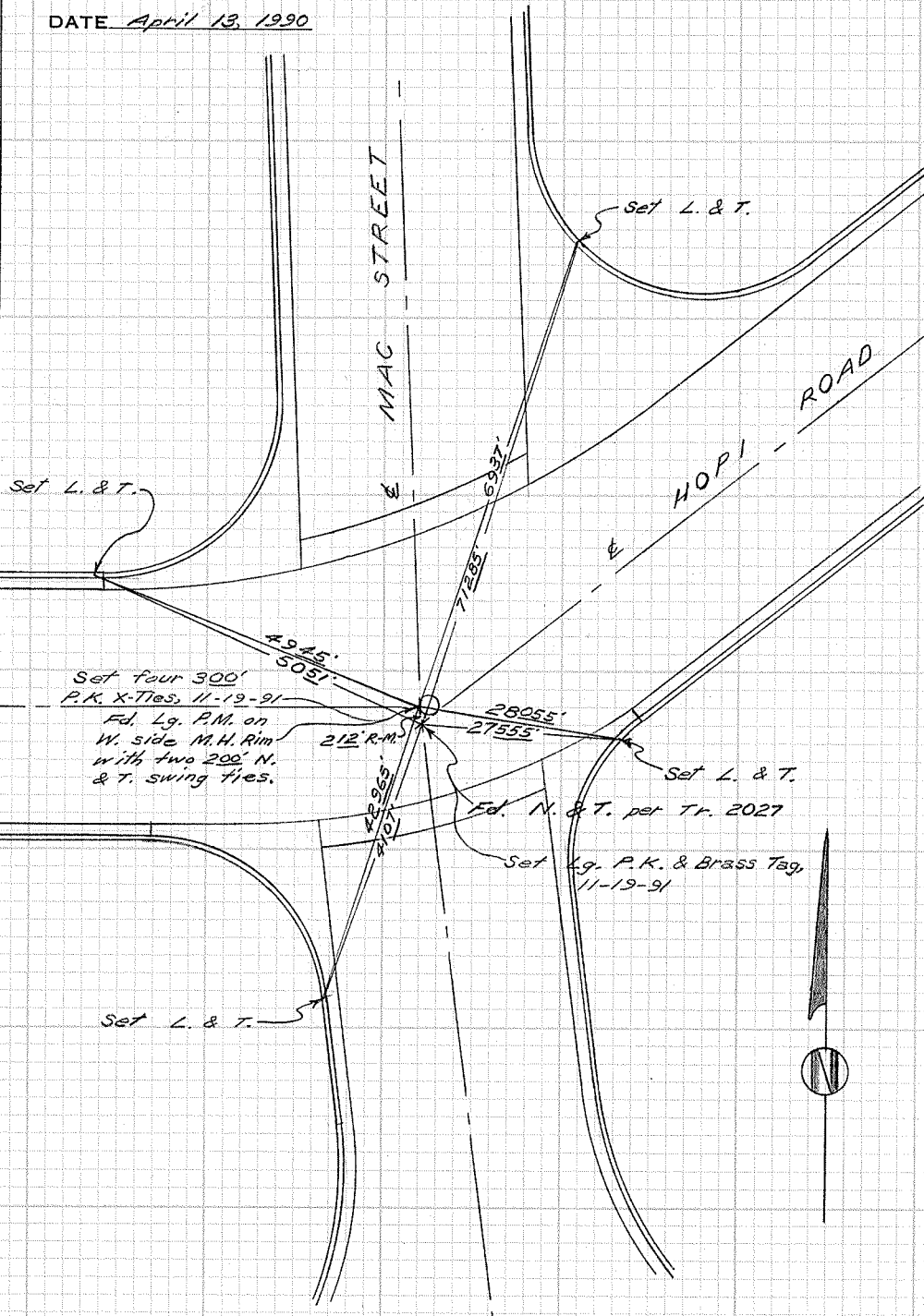
SURVEY OF Hopi Road & Mac Street TB NO. 9 PAGE 33

SURVEY BY Prickett & Party TRACT NO. 2027

DATE April 13, 1990

SURVEYORS SERVICE COMPANY, TA MESA - STOCK NO. 411

DO NOT EXTEND NOTES THIS SIDE OF LINE



Set four 300'
P.K. X-Ties, 11-19-91
Fd. Lg. P.M. on
W. side M.H. Rim
with two 200' N.
& T. swing ties.

Set L. & T.
Fd. N. & T. per Tr. 2027

Set Lg. P.K. & Brass Tag,
11-19-91

Set L. & T.

Set L. & T.

Set L. & T.

CITY OF GARDEN GROVE, CALIFORNIA

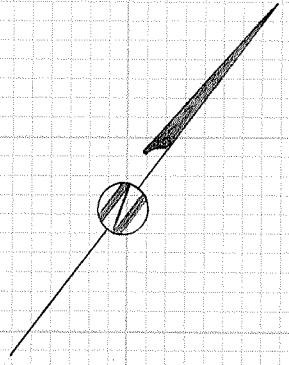
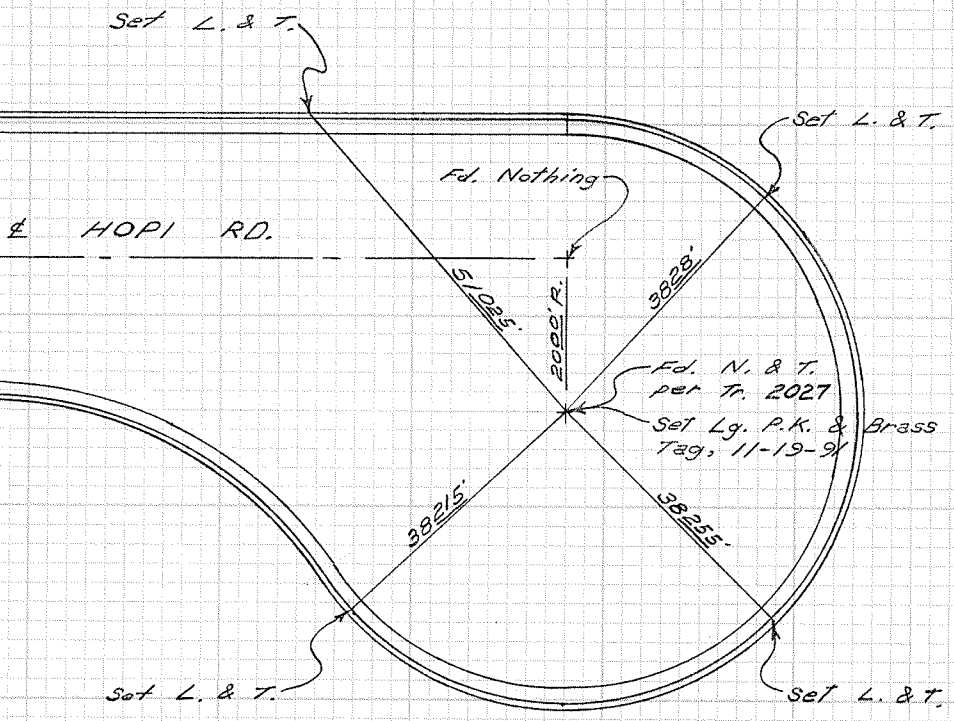
SURVEY OF Hopi Road cul-de-sac T B NO. 9 PAGE 34

SURVEY BY Prickett & Party TRACT NO. 2027

DATE April 13, 1990

SURVEYORS SERVICE COMPANY, TA MESA - STOCK NO. 411

DO NOT EXTEND NOTES THIS SIDE OF LINE



CITY OF GARDEN GROVE, CALIFORNIA

SURVEY OF *Taft St. & Ranney Ave.*

TB NO. 9 PAGE 35

SURVEY BY *Prickett & Party*

TRACT NO. 2405

DATE *Feb. 9, 1990*

SURVEYORS SERVICE COMPANY, TA MESA - STOCK NO. 411

DO NOT EXTEND NOTES THIS SIDE OF LINE

← RANNEY AVE.

← TAFT ST.

Fd. L. & T. on Headwall
per Tr. 2405

759' R & M.

Fd. Nothing
Set Lg. P.K. &
Brass Tag per
Ties Tr. 2405
10-9-91

705' R & M.

5248' R & M.

Fd. L. & T.
on Headwall
per Tr. 2405

Fd. L. & T.
per Tr. 2405



CITY OF GARDEN GROVE, CALIFORNIA

SURVEY OF Taft St. & Woodbury Rd. T B NO. 9 PAGE 36

SURVEY BY Prickett & Party TRACT NO. _____

DATE Feb. 12, 1990

SURVEYORS SERVICE COMPANY, TA MESA - STOCK NO. 411

DO NOT EXTEND NOTES THIS SIDE OF LINE

WOODBURY ROAD

TAFT STREET

Fd. L. & T.
per Tr. 2406

Set L. & T.

5131.83
5144.51 M.

52.185'

Fd. S. & W.

Set Lg. P.K. & Brass Tag
10-9-91

47.125'


3642.5 M.

Set L. & T.

Fd. Chis. "4"

Fd. L. & T.
per Tr. 2406

5023.8
5025 M.



CITY OF GARDEN GROVE, CALIFORNIA


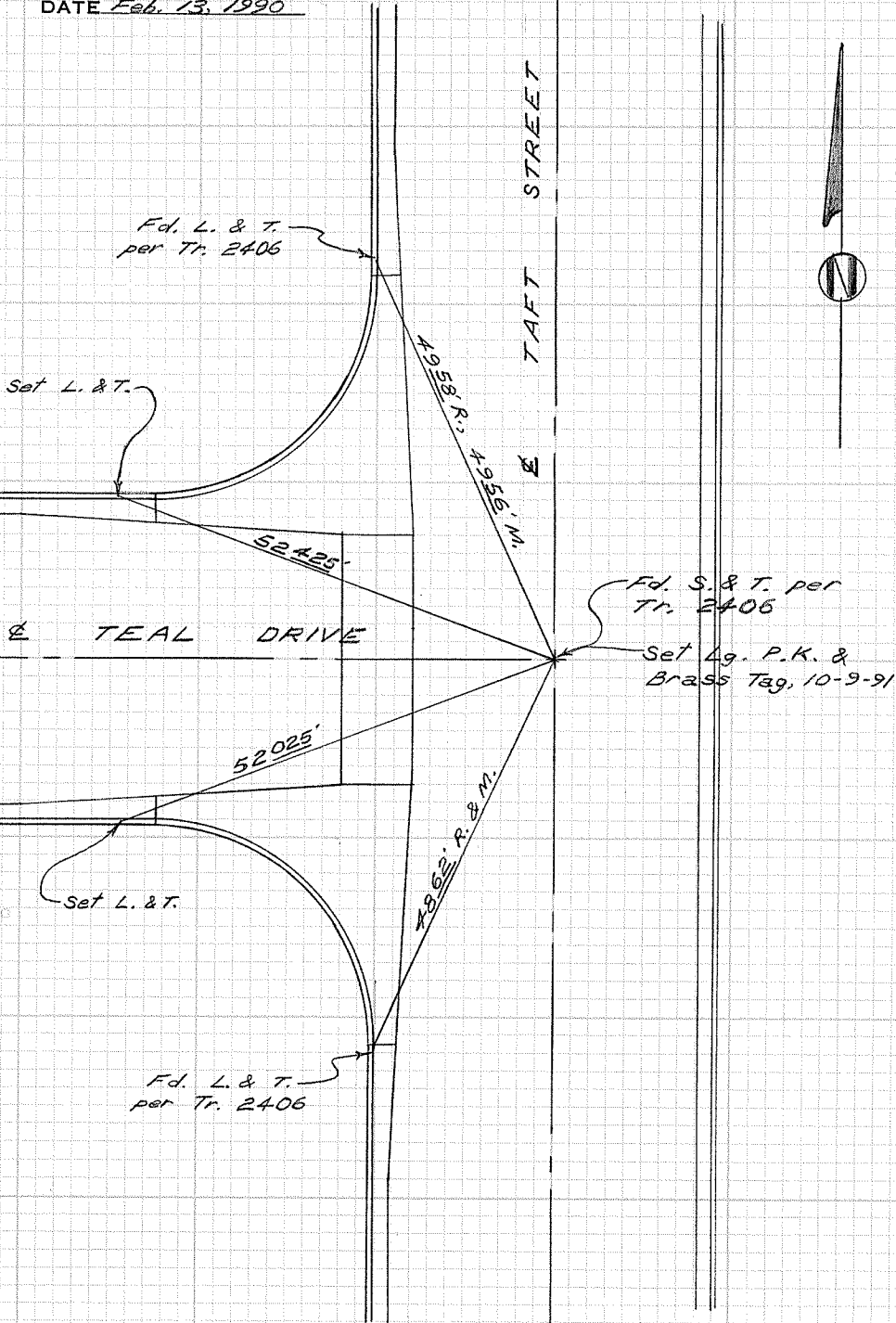
SURVEY OF *Taft St. & Teal Dr.* T B NO. 9 PAGE 37

SURVEY BY *Prickett & Party* TRACT NO. 2406

DATE *Feb. 13, 1990*

SURVEYORS SERVICE COMPANY, TA MESA - STOCK NO. 411

DO NOT EXTEND NOTES THIS SIDE OF LINE



CITY OF GARDEN GROVE, CALIFORNIA

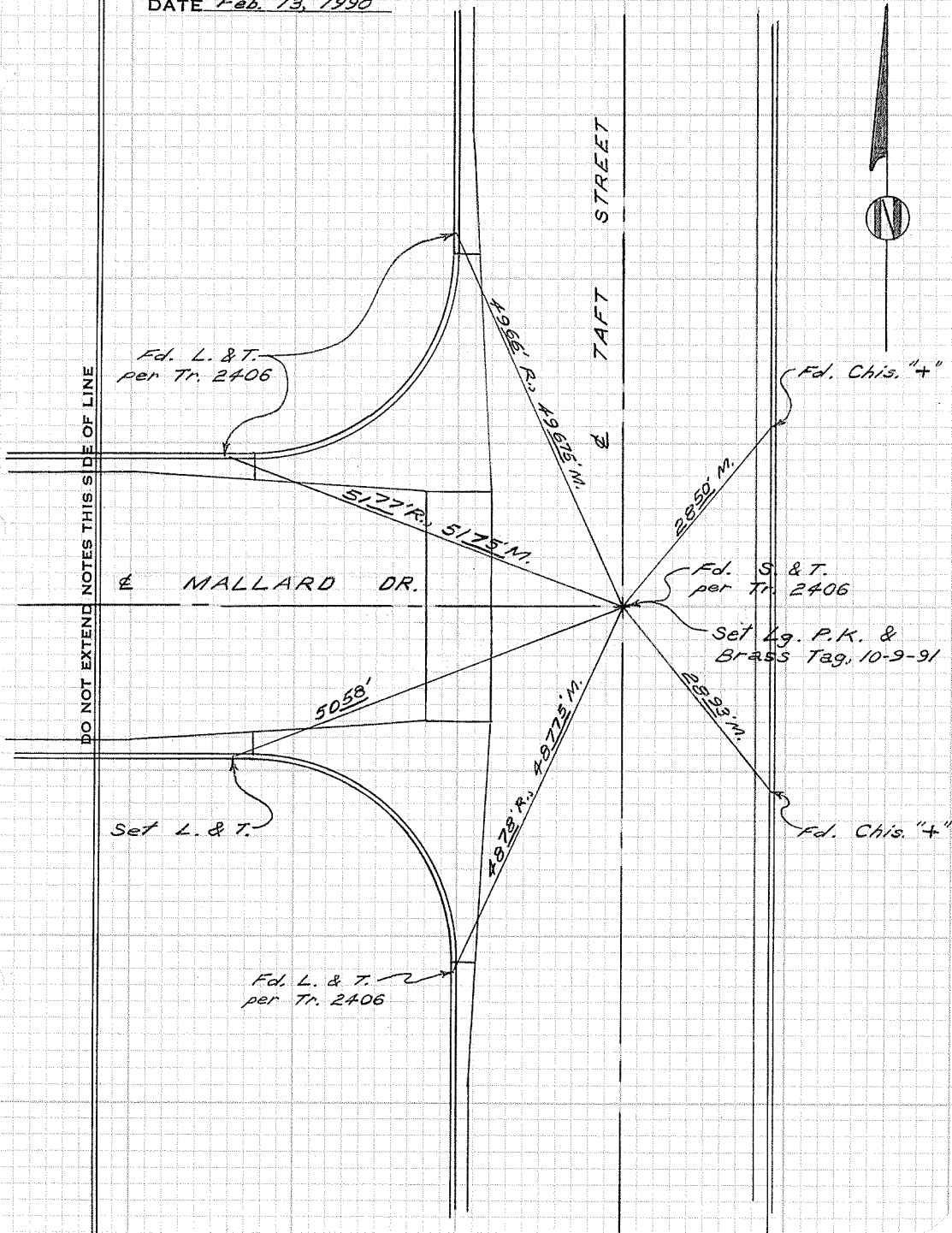
SURVEY OF Taft St. & Mallard Dr. T B NO. 9 PAGE 38

SURVEY BY Prickatt & Party TRACT NO. 2406

DATE Feb. 13, 1990

SURVEYORS SERVICE COMPANY, TA MESA - STOCK NO. 411

DO NOT EXTEND NOTES THIS SIDE OF LINE



CITY OF GARDEN GROVE, CALIFORNIA

SURVEY OF Jennrich Ave. W. of Ward St. T B NO. 9 PAGE 39

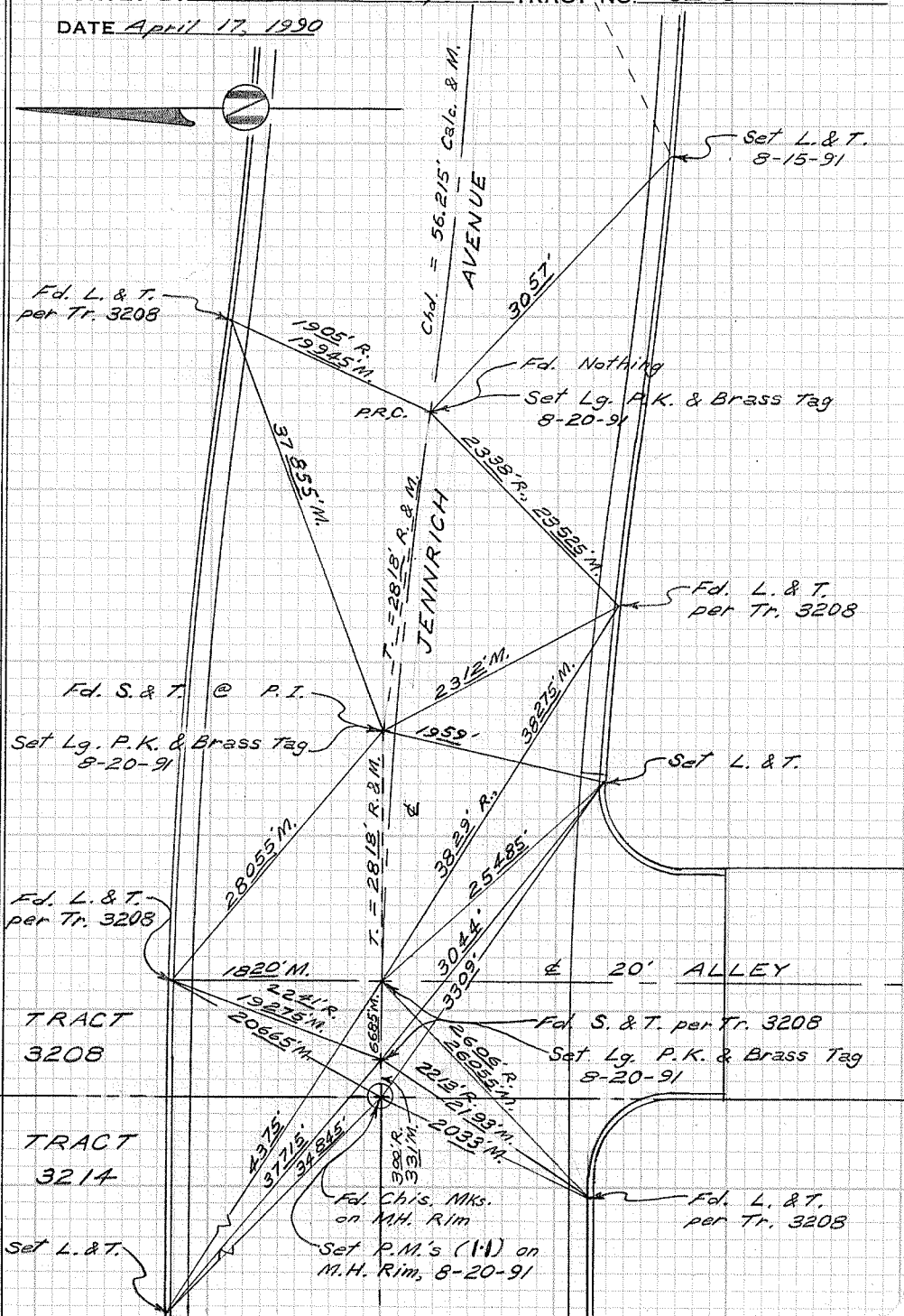
SURVEY BY Prickett & Party

TRACT NO. 3208

DATE April 17, 1990

SURVEYORS SERVICE COMPANY, TA MESA - STOCK NO. 411

DO NOT EXTEND NOTES THIS SIDE OF LINE



CITY OF GARDEN GROVE, CALIFORNIA

SURVEY OF *Jennrich Ave. and Ward St.* T B NO. 9 PAGE 40

SURVEY BY *Prickett & Party* TRACT NO. 3208

DATE *April 17, 1990*

*Fd. L. & T.
per Tr. 3208*

*Fd. L. & T.
per Tr. 3208*



WARD ST.

*Fd. Chisel Marks on
M.H. Rim per Tr. 3208*

DO NOT EXTEND NOTES THIS SIDE OF LINE

5425' R., 5423' M.

5508' R., 5505' M.

54615'

AVENUE
6033' R., 60295' M.

*Fd. L. & T.
per Tr. 3208*

*Set L. & T.
8-15-91*

*Fd. S. & T.
per Tr. 3208*

*Set Lg. P.K.
& Brass Tag
8-15-91*

*Fd. L. & T.
per Tr. 3208*

*2124' R.
2125' M.*

*E.C. 2116' R.
21145' M.*

*Fd. L. & T.
per Tr. 3208*

JENNRICH

57805'

*Set L. & T.
8-15-91*

SURVEYORS SERVICE COMPANY, TA MESA - STOCK NO. 411

CITY OF GARDEN GROVE, CALIFORNIA

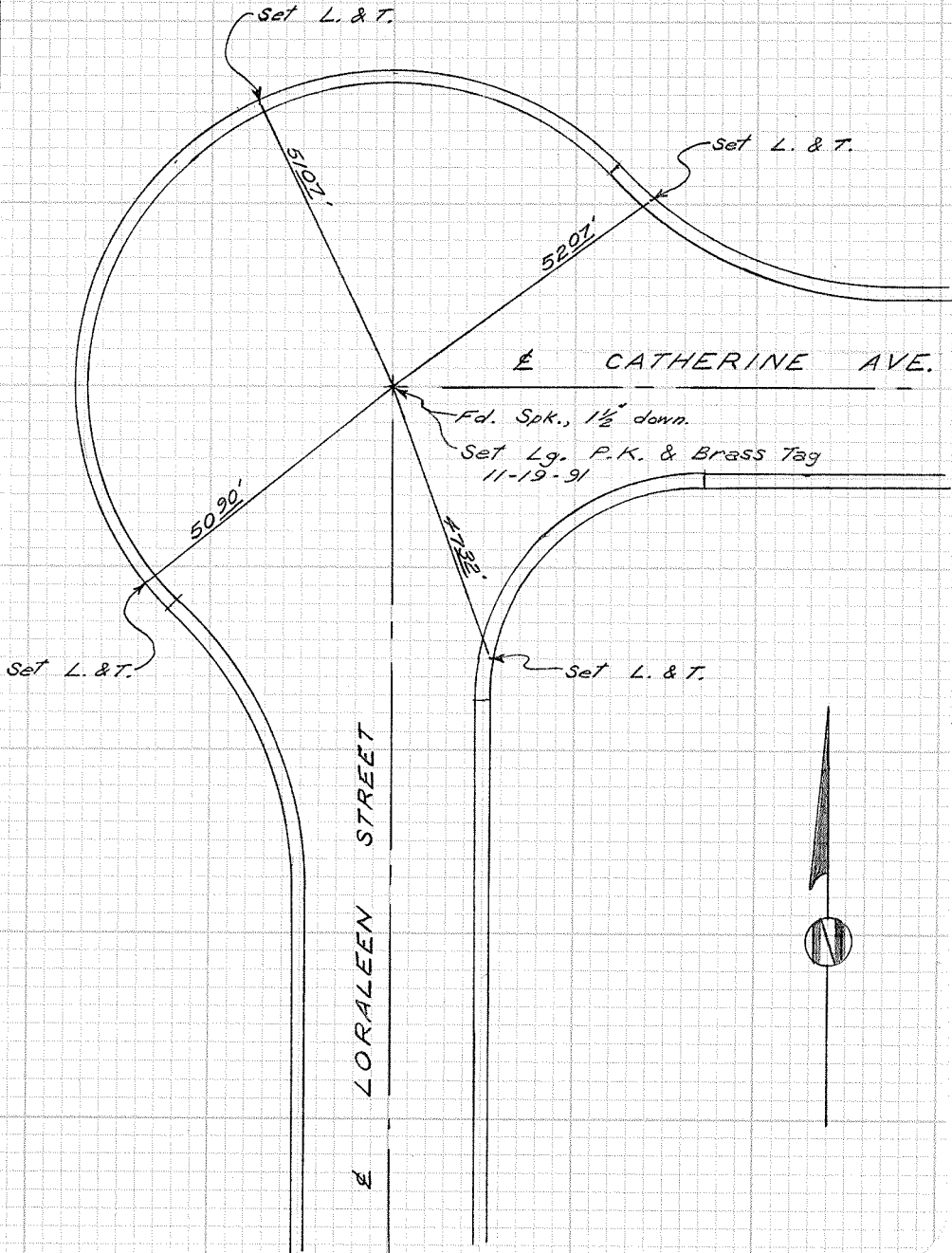
SURVEY OF *Loraleen St. & Catherine Ave.* T B NO. 9 PAGE 41

SURVEY BY *Prickett & Party* TRACT NO. 1158

DATE *April 18, 1990*

SURVEYORS SERVICE COMPANY, TA MESA - STOCK NO. 411

DO NOT EXTEND NOTES THIS SIDE OF LINE



CITY OF GARDEN GROVE, CALIFORNIA

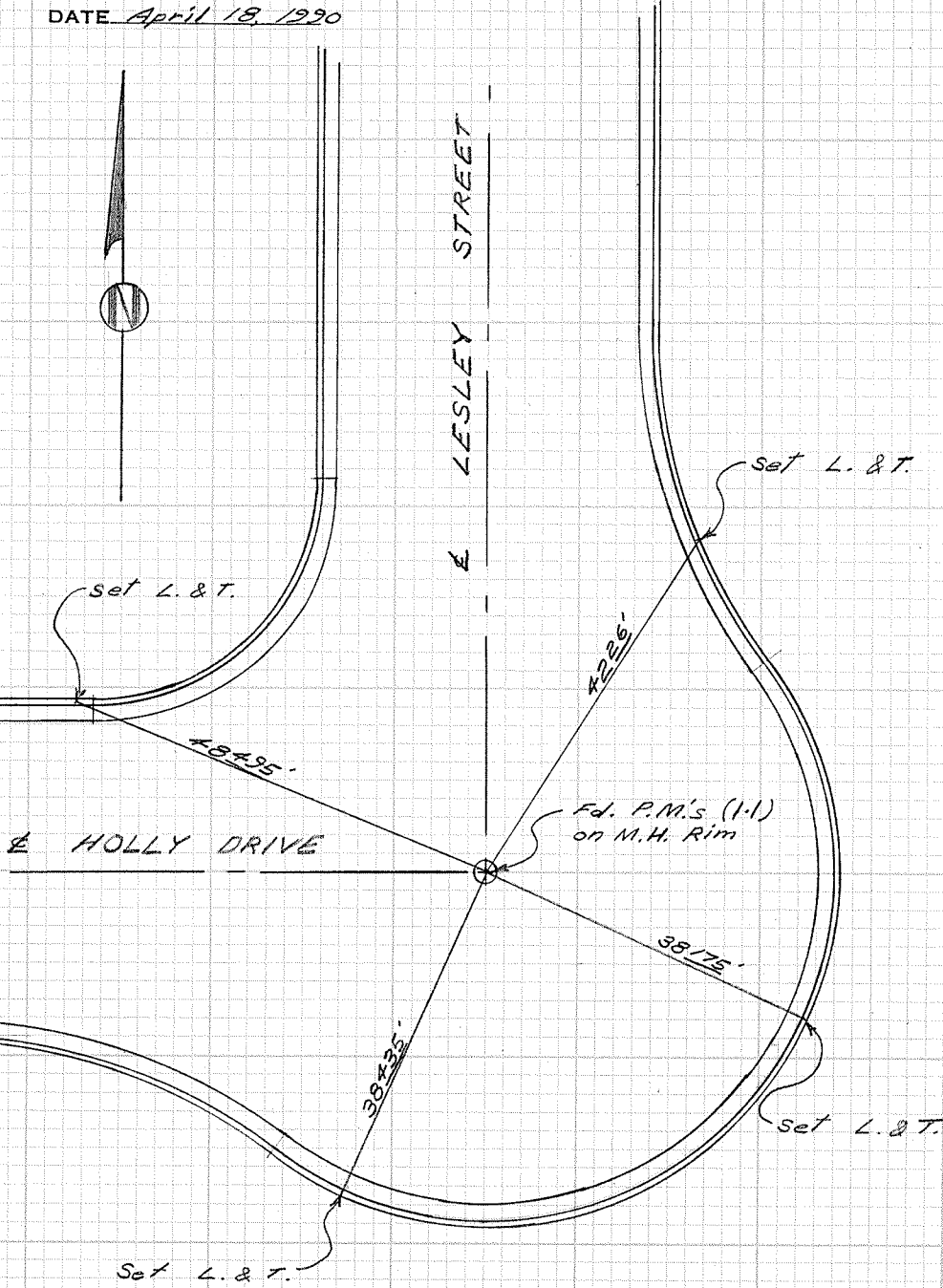
SURVEY OF *Holly Drive & Lesley St.* T B NO. *9* PAGE *42*

SURVEY BY *Prickett & Party* TRACT NO. *1641*

DATE *April 18, 1990*

SURVEYORS SERVICE COMPANY, TA MESA - STOCK NO. 411

DO NOT EXTEND NOTES THIS SIDE OF LINE



OK. 11-20-91

CITY OF GARDEN GROVE, CALIFORNIA

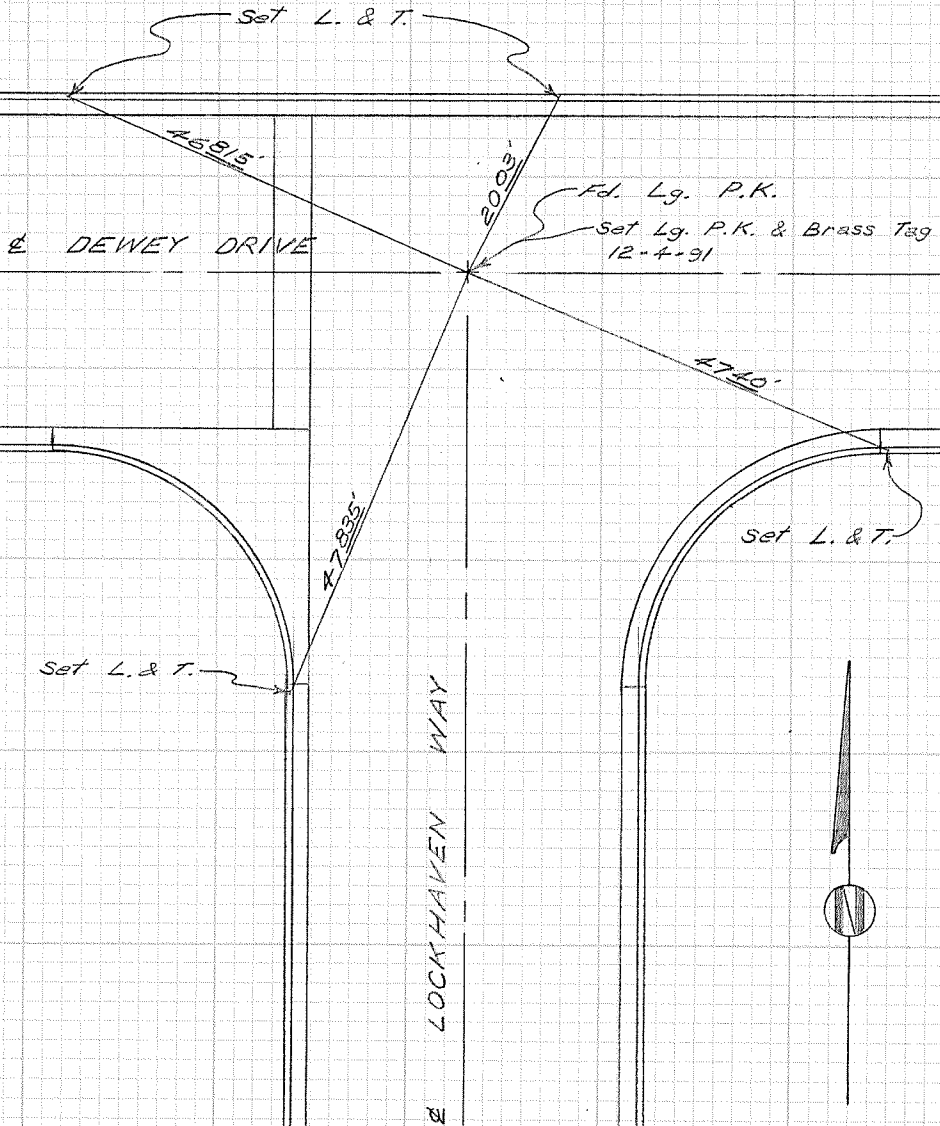
SURVEY OF Dewey Dr. & Lockhaven Way TB NO. 9 PAGE 43

SURVEY BY Brickett & Party TRACT NO. 1436

DATE April 19, 1990

SURVEYORS SERVICE COMPANY, TAMESA - STOCK NO. 411

DO NOT EXTEND NOTES THIS SIDE OF LINE




CITY OF GARDEN GROVE, CALIFORNIA

SURVEY OF *Eleanor Dr. cul-de-sac* T B NO. *9* PAGE *44*

SURVEY BY *Prickett & Party* TRACT NO. *2471*

DATE *April 13, 1990*



DO NOT EXTEND NOTES THIS SIDE OF LINE

SURVEYORS SERVICE COMPANY, TA MESA - STOCK NO. 411

E ELEANOR DRIVE

Set L. & T.

Set L. & T.

165'

39.27'

Fd. Rd. Hd. S. & T.
per Tr. 2471

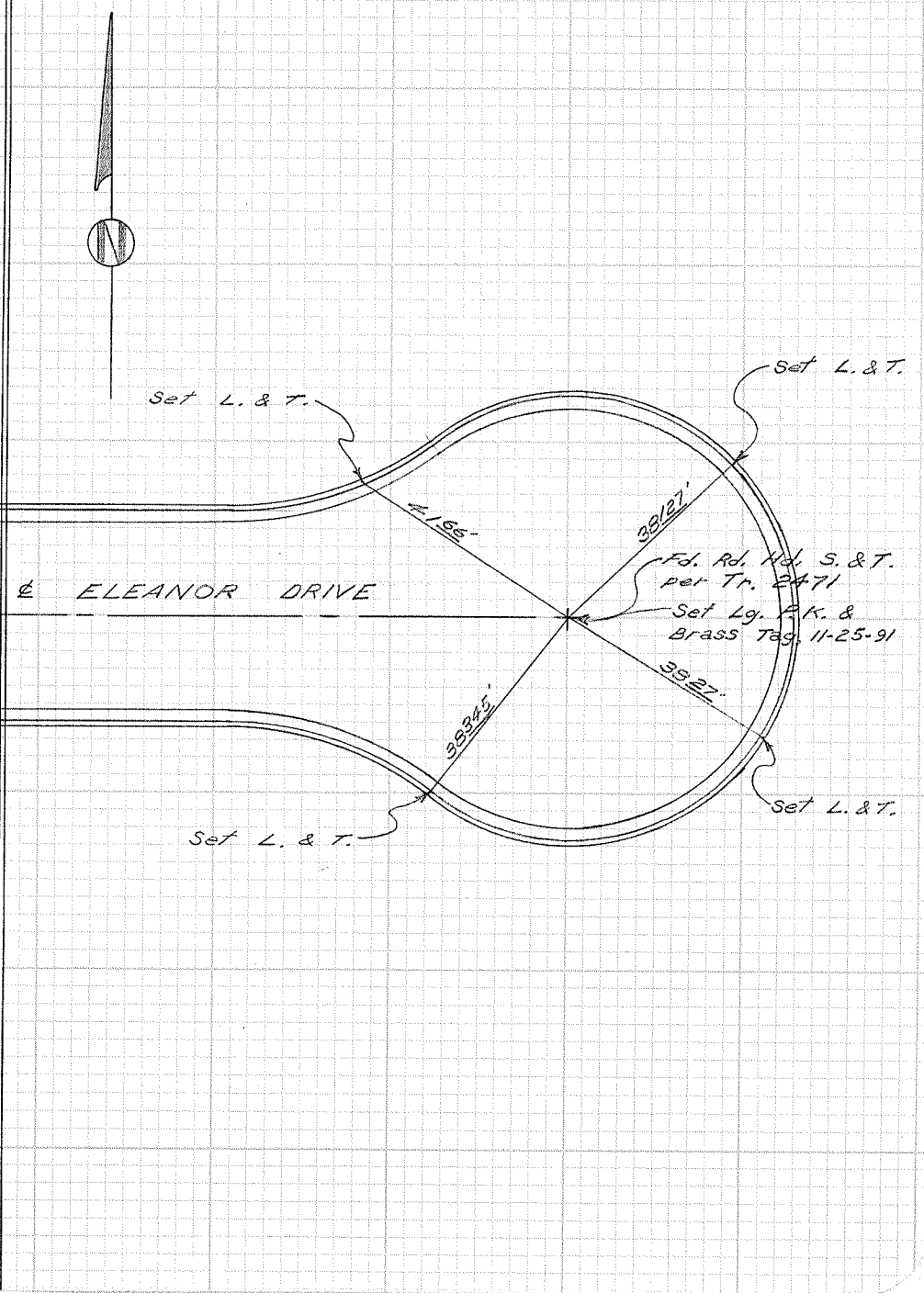
Set Lg. P.K. &
Brass Tag, 11-25-91

39.25'

39.27'

Set L. & T.

Set L. & T.

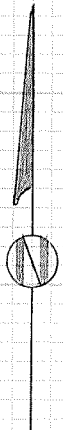


CITY OF GARDEN GROVE, CALIFORNIA

SURVEY OF *McDaniel Drive cul-de-sac* T B NO. 9 PAGE 45

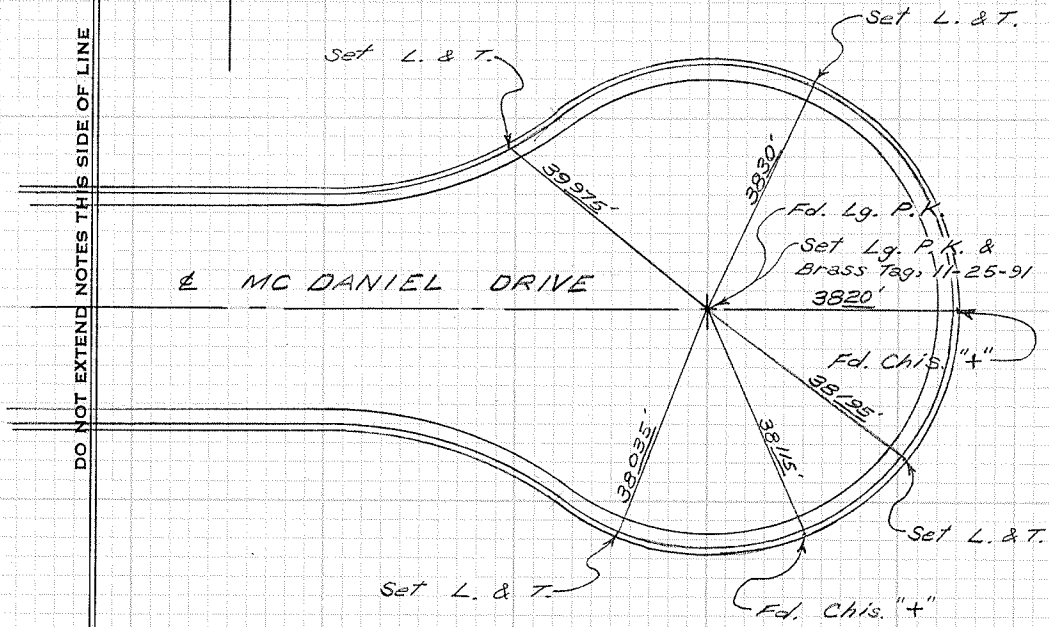
SURVEY BY *Prickett & Patty* TRACT NO. 2471

DATE *April 24, 1990*



SURVEYORS SERVICE COMPANY, TA MESA - STOCK NO. 411

DO NOT EXTEND NOTES THIS SIDE OF LINE



CITY OF GARDEN GROVE, CALIFORNIA

SURVEY OF Palmwood Dr. & Geraldine Rd. TB NO. 9 PAGE 47

SURVEY BY Prickett & Party TRACT NO. 1745

DATE April 24, 1990

STOCK NO. 411

TA MESA

R

SURVEYORS SERVICE COMPANY.

DO NOT EXTEND NOTES THIS SIDE OF LINE

Fd. L. & T.
per Tr. 1745

4155' R. 4155' M.

PALMWOOD DRIVE

Fd. L. & T.
per Tr. 1745

3017' R. 3014' M.

GERALDINE ROAD

Fd. S. & T. per Tr. 1745

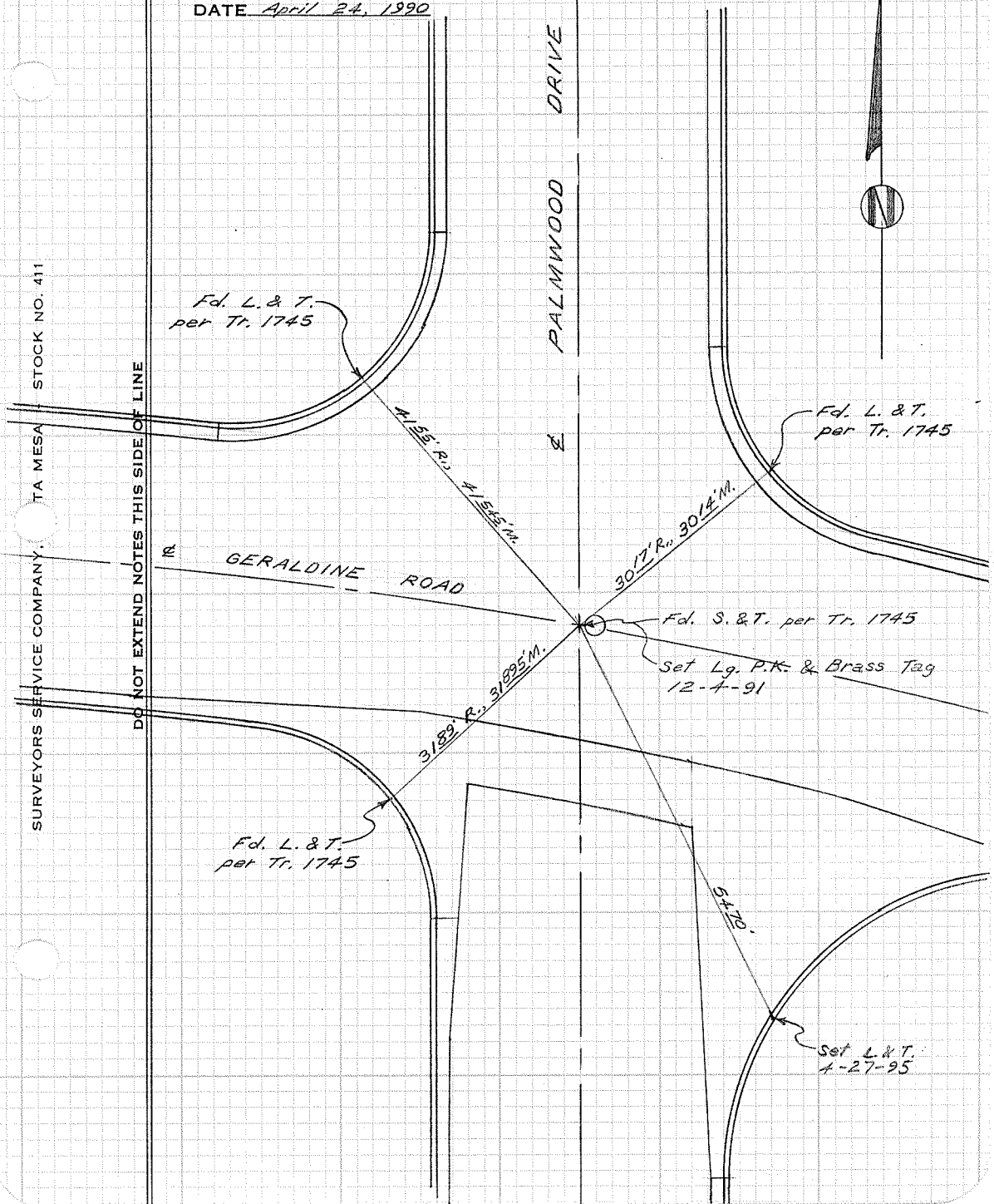
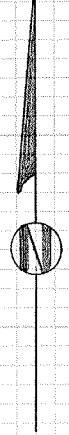
Set Lg. P.K. & Brass Tag
12-7-91

3189' R. 3189' M.

Fd. L. & T.
per Tr. 1745

5170'

Set L. & T.
1-27-95



CITY OF GARDEN GROVE, CALIFORNIA

Palmwood Dr. & Alley
SURVEY OF *S. of Orangewood Ave.* T B NO. 9 PAGE 48

SURVEY BY *Arickett & Party* TRACT NO. *1707 & 1745*

DATE *April 25, 1990*

SURVEYORS SERVICE COMPANY, TA MESA - STOCK NO. 411

DO NOT EXTEND NOTES THIS SIDE OF LINE

TRACT

1707

Fd. L. & T. per Trs. 1707 & 1745

TRACT

20' ALLEY

2304' R. & M.

3029' R. & M.

2499' R. & M.

2021' R. & M.

1065' M.

2091'

2722'

BDRY.

Set L. & T.

Fd. S. & T. per Tr. 1707

Fd. S. & T. per Tr. 1745

Fd. L. & T. per Trs. 1707 & 1745

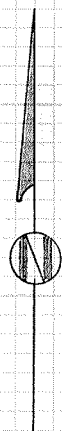
PALMWOOD DRIVE

3020' R. & M.

3590' R. & M.

Fd. L. & T. per Trs. 1707 & 1745

1745



OK
12-7-91

CITY OF GARDEN GROVE, CALIFORNIA

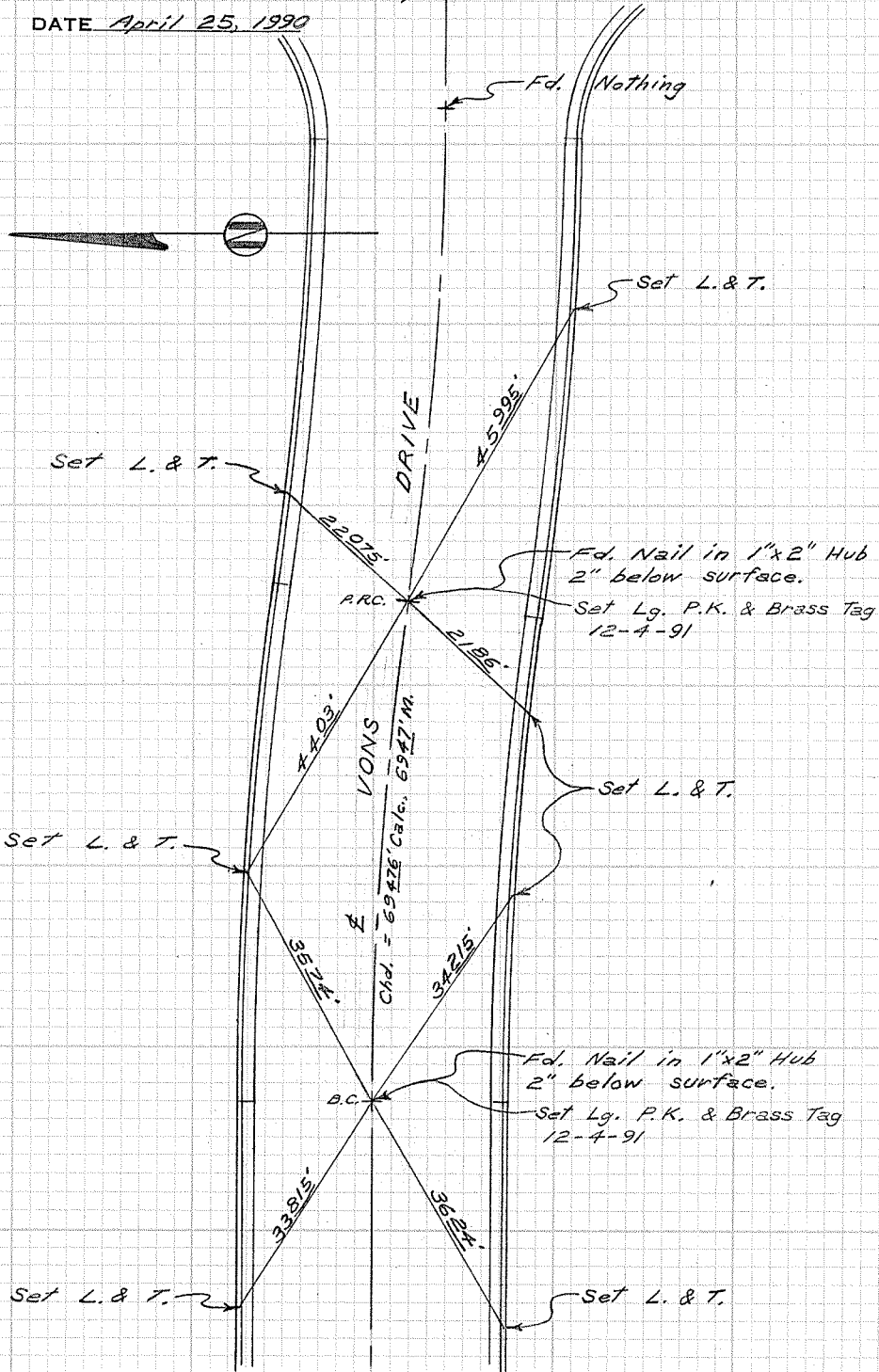
SURVEY OF Vons Dr. W. of Gilbert St. T B NO. 9 PAGE 49

SURVEY BY Prickett & Party TRACT NO. 2532

DATE April 25, 1990

SURVEYORS SERVICE COMPANY, TA MESA - STOCK NO. 411

DO NOT EXTEND NOTES THIS SIDE OF LINE



CITY OF GARDEN GROVE, CALIFORNIA

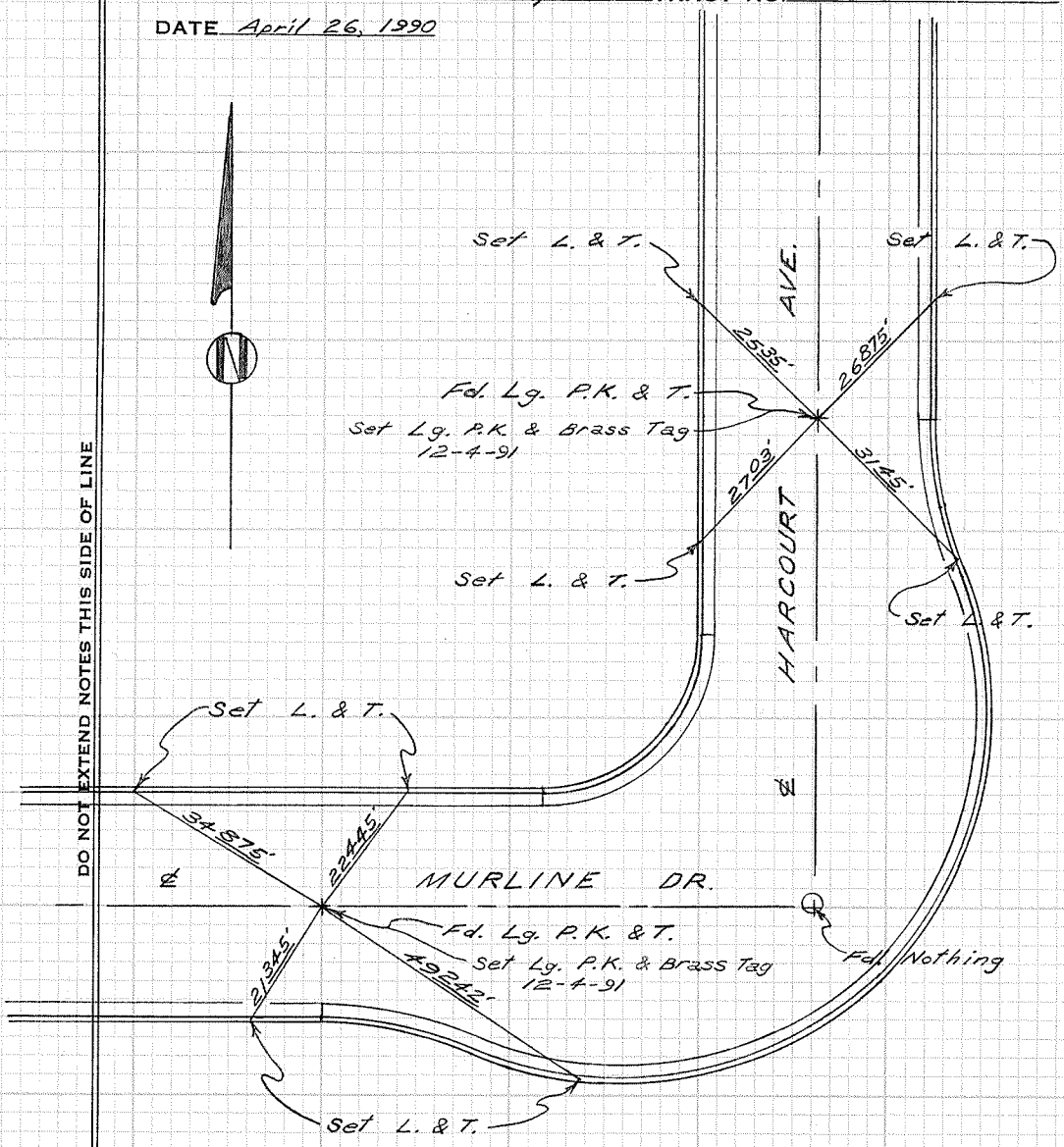
SURVEY OF *Murline Dr. & Harcourt Ave.* T B NO. 9 PAGE 50

SURVEY BY *Prickett & Party* TRACT NO. 2621

DATE *April 26, 1990*

SURVEYORS SERVICE COMPANY, TA MESA STOCK NO. 411

DO NOT EXTEND NOTES THIS SIDE OF LINE



CITY OF GARDEN GROVE, CALIFORNIA

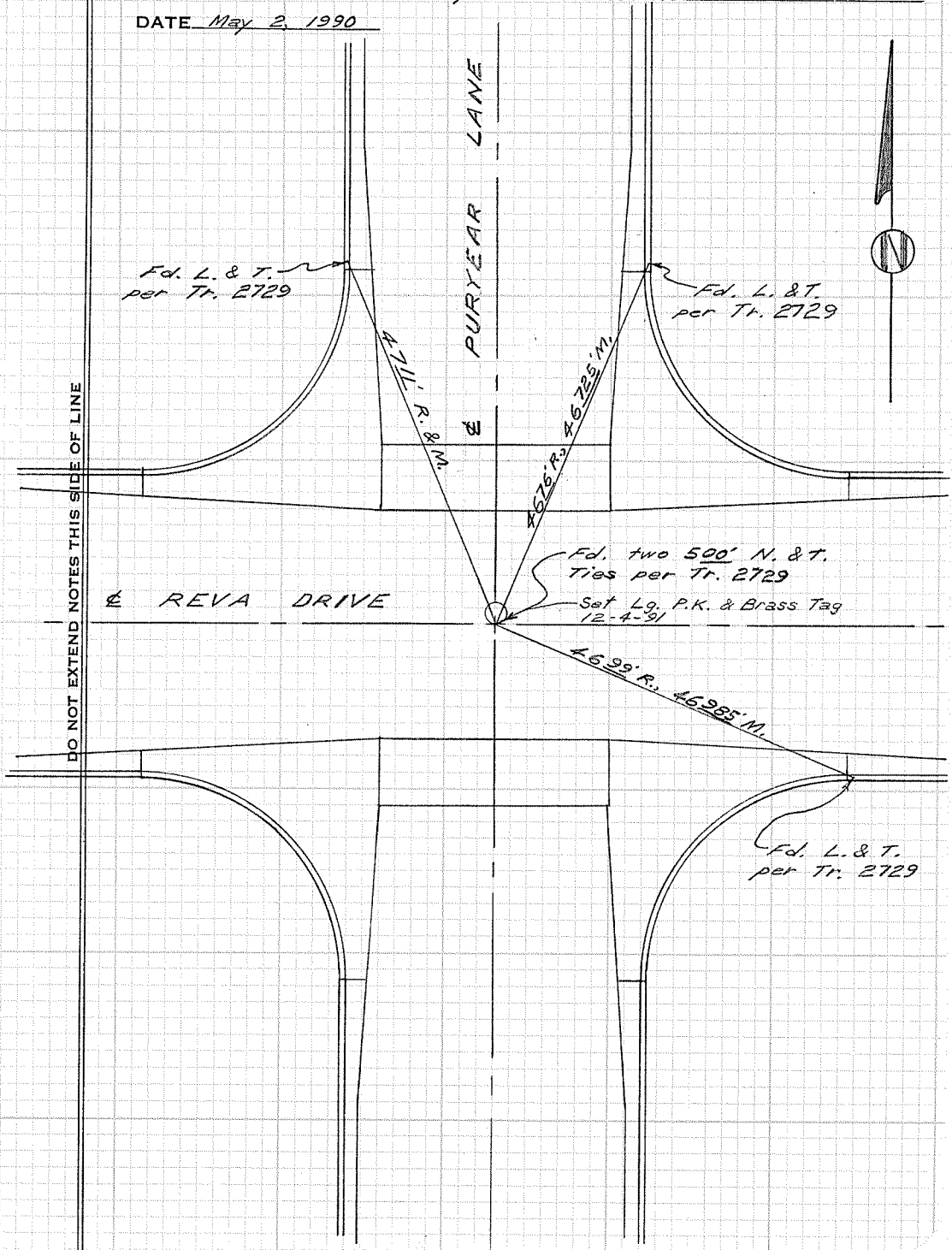
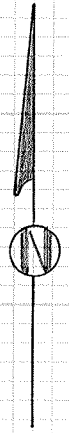
SURVEY OF *Reva Drive & Puryear Lane* T B NO. 9 PAGE 51

SURVEY BY *Prickett & Party* TRACT NO. 2729

DATE May 2, 1990

SURVEYORS SERVICE COMPANY, TA MESA - STOCK NO. 411

DO NOT EXTEND NOTES THIS SIDE OF LINE



CITY OF GARDEN GROVE, CALIFORNIA

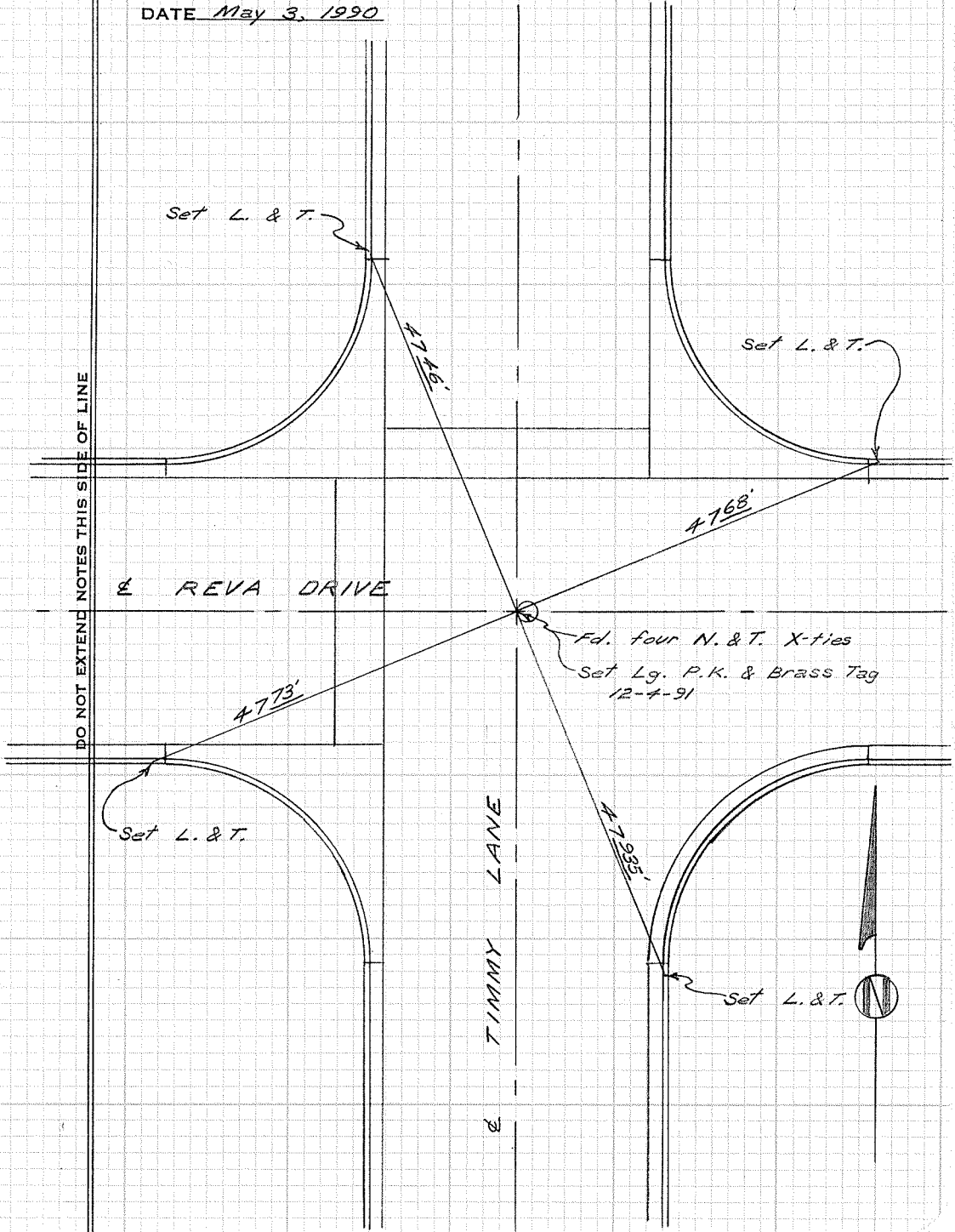
SURVEY OF Reva Dr. & Timmy Lane T B NO. 9 PAGE 52

SURVEY BY Prickett & Party TRACT NO. 2728

DATE May 3, 1990

SURVEYORS SERVICE COMPANY, TA MESA - STOCK NO. 411

DO NOT EXTEND NOTES THIS SIDE OF LINE



CITY OF GARDEN GROVE, CALIFORNIA

SURVEY OF *Reva Dr. & Debbie Lane* T B NO. 9 PAGE 53

SURVEY BY *Prickett & Party* TRACT NO. 2728

DATE May 3, 1990

SURVEYORS SERVICE COMPANY, TA MESA - STOCK NO. 411

DO NOT EXTEND NOTES THIS SIDE OF LINE

REVA DRIVE

DEBBIE LANE

Set L. & T.

Set L. & T.

Set L. & T.

474.75'

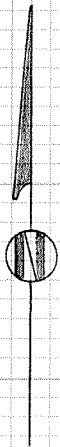
460.1'

Fd. four N. & T. X-ties

Set by P.K. & Brass Tag
12-4-91

474.15'

Set L. & T.

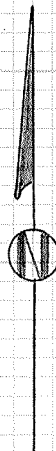
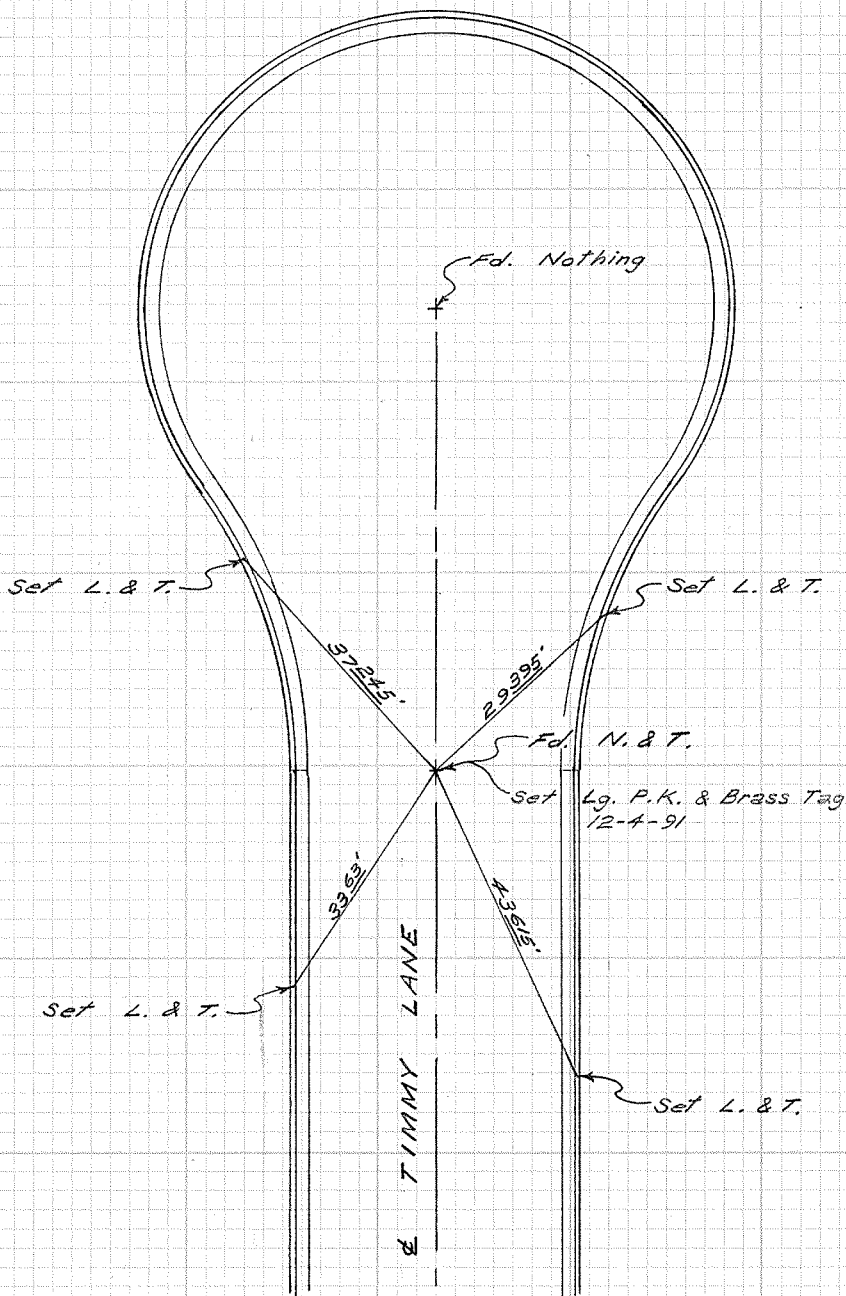


CITY OF GARDEN GROVE, CALIFORNIA

SURVEY OF Timmy Lane Cul-de-sac
N. of Reva Dr. T B NO. 9 PAGE 54
SURVEY BY Prickett & Party TRACT NO. 2728
DATE May 3, 1990

SURVEYORS SERVICE COMPANY, TA MESA - STOCK NO. 411

DO NOT EXTEND NOTES THIS SIDE OF LINE



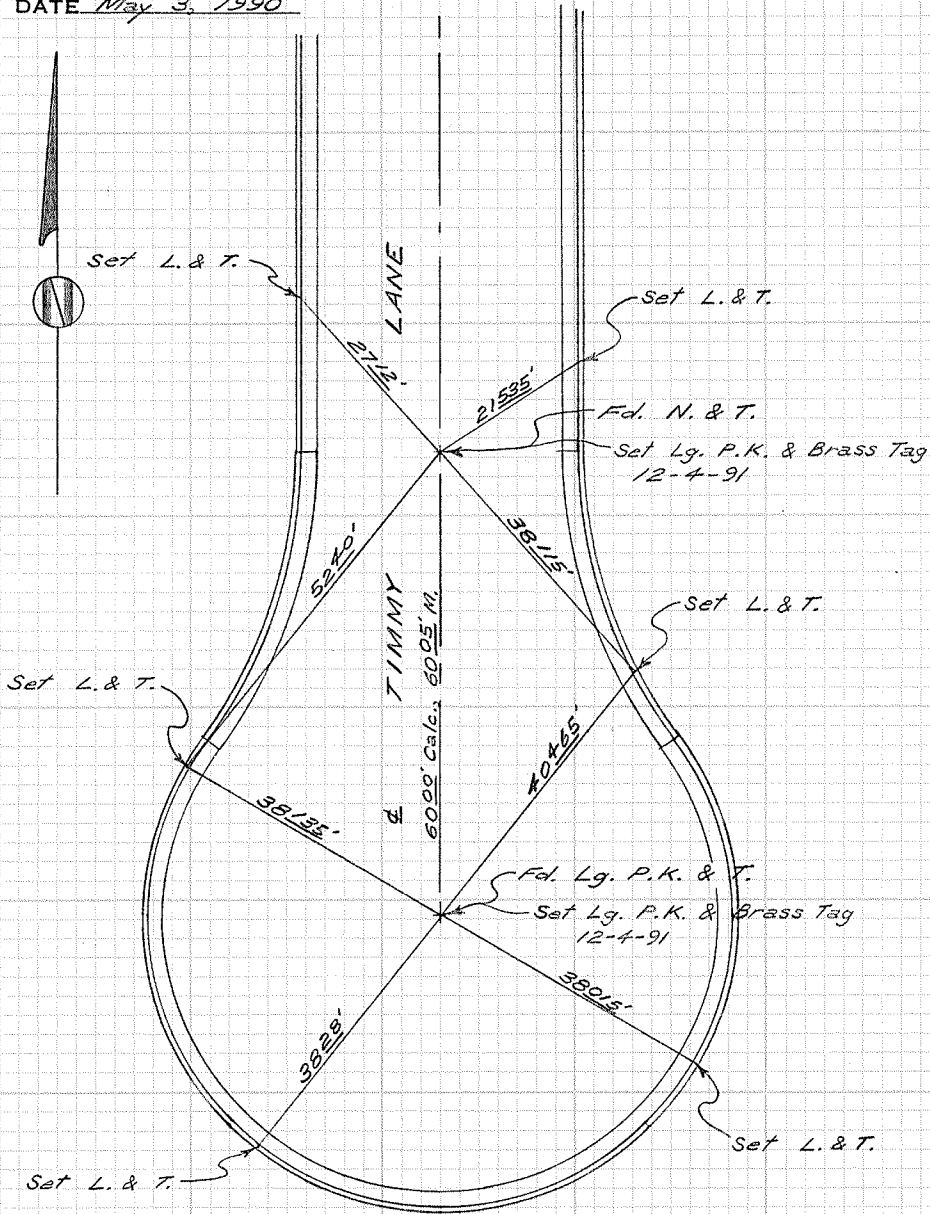
CITY OF GARDEN GROVE, CALIFORNIA

Timmy Lane Cul-de-sac

SURVEY OF S. of Reva Dr. T B NO. 9 PAGE 55

SURVEY BY Prickett & Party TRACT NO. 2728

DATE May 3, 1990



SURVEYORS SERVICE COMPANY, TA MESA - STOCK NO. 411

DO NOT EXTEND NOTES THIS SIDE OF LINE

CITY OF GARDEN GROVE, CALIFORNIA

Tr. Bdry. on Movius Dr.

SURVEY OF N. of Bixby Ave.

T B NO. 9 PAGE 56

SURVEY BY Prickett & Party

TRACT NO. 1715 & 2076

DATE May 4, 1990

SURVEYORS SERVICE COMPANY, TA MESA - STOCK NO. 411

DO NOT EXTEND NOTES THIS SIDE OF LINE



TRACT

1715

TRACT

2076

← BIXBY AVE.

← MOVIVUS DRIVE

Set L. & T.

Set L. & T.

2508'

2572'

Fd. P.K. Nail

Set Lg. P.K. & Brass Tag, 12-4-91

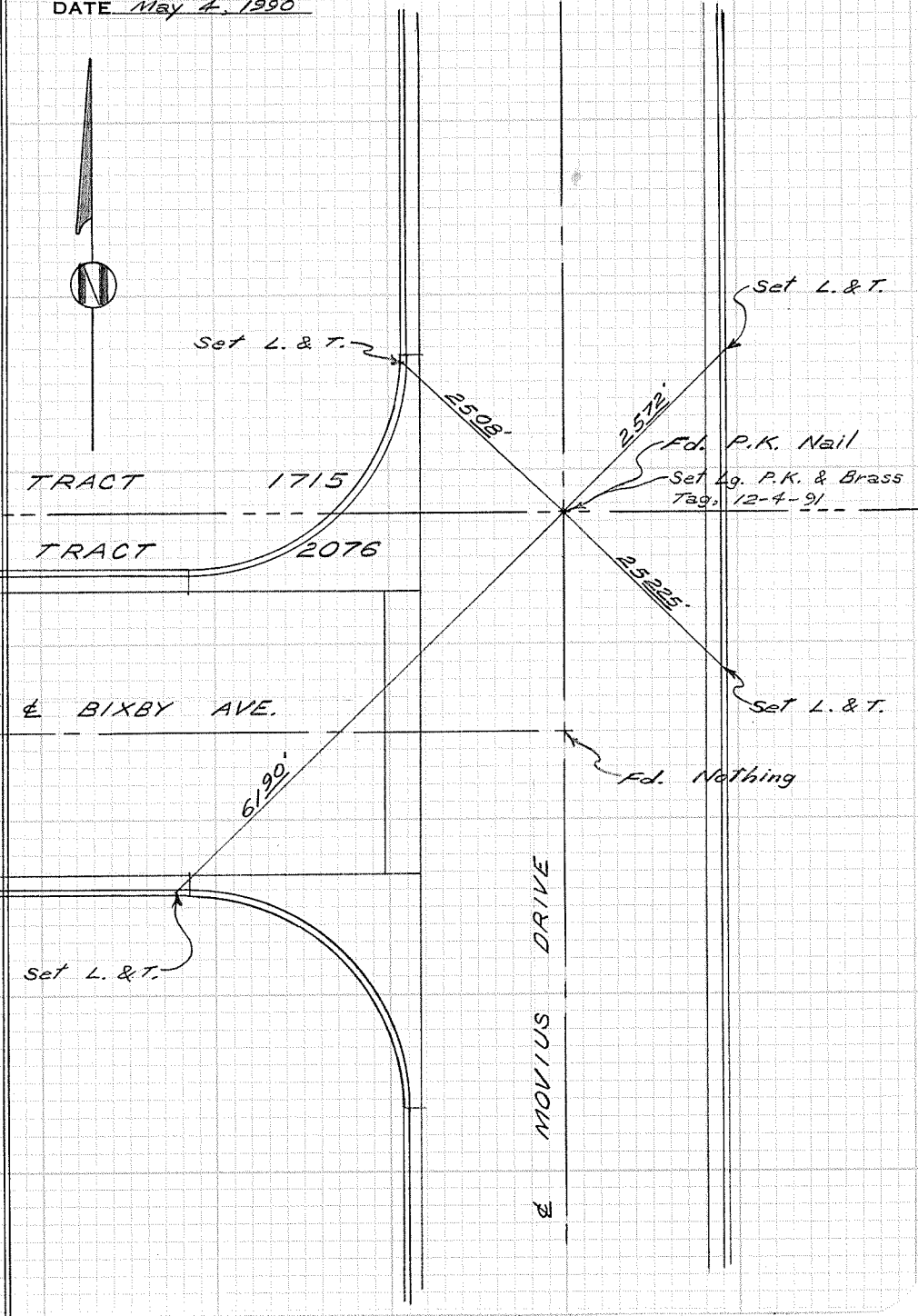
25225'

Set L. & T.

6190'

Fd. Nothing

Set L. & T.



CITY OF GARDEN GROVE, CALIFORNIA

SURVEY OF *Movius Dr. & Joan Dr.*

T B NO. 9 PAGE 57

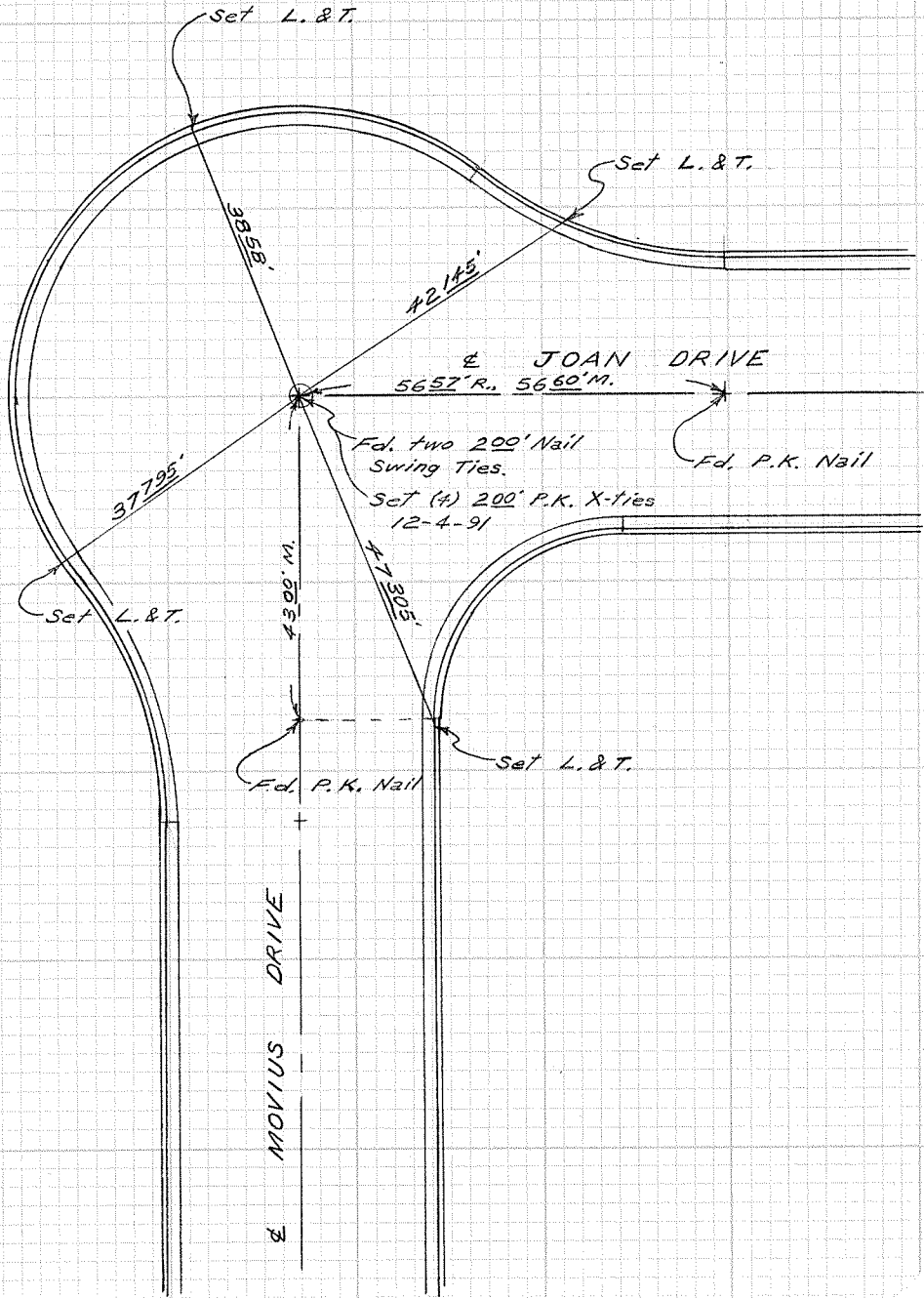
SURVEY BY *Prickett & Party*

TRACT NO. 1715

DATE *May 4, 1990*

DO NOT EXTEND NOTES THIS SIDE OF LINE

SURVEYORS SERVICE COMPANY, TA MESA - STOCK NO. 411

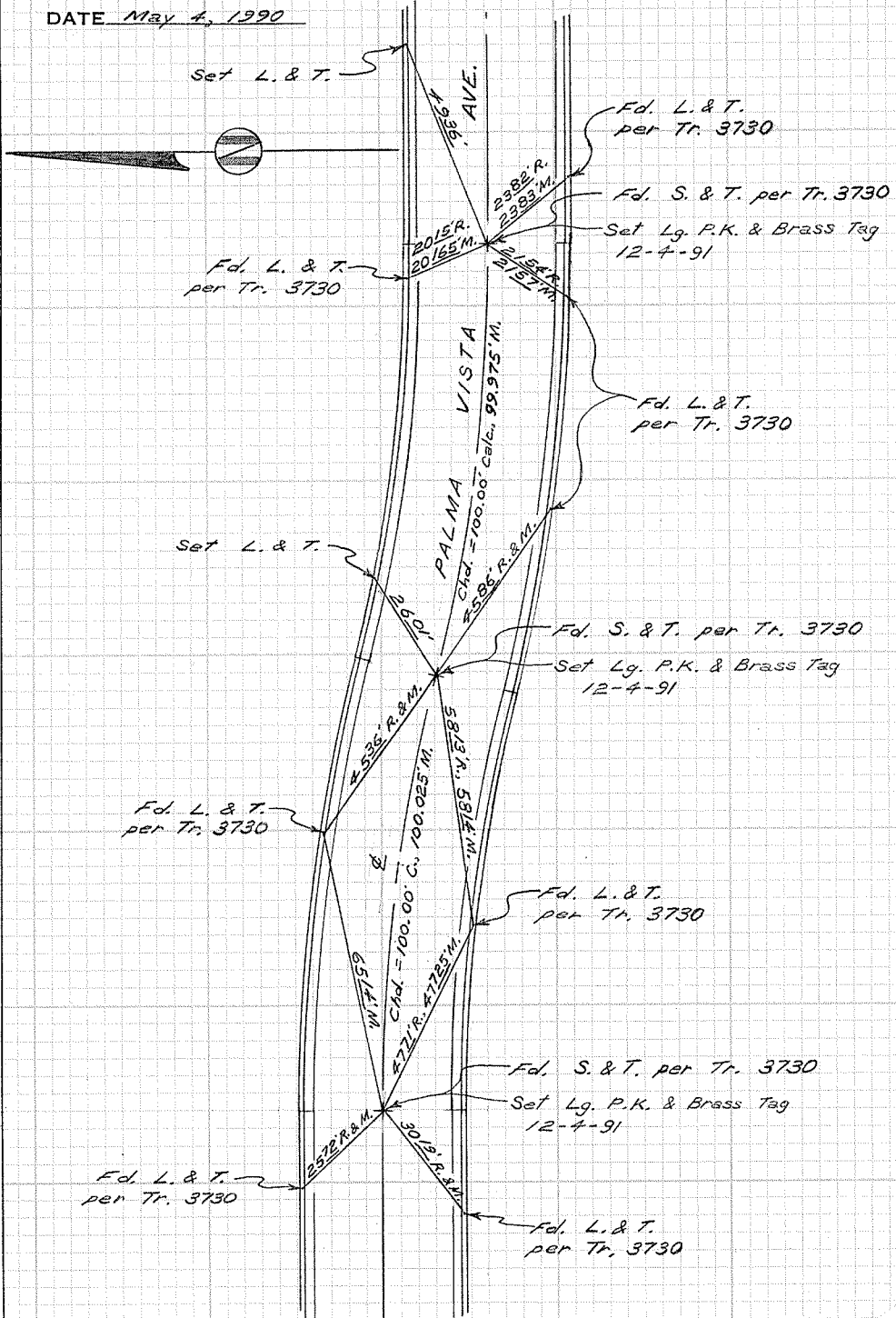


CITY OF GARDEN GROVE, CALIFORNIA

SURVEY OF *Palma Vista Ave. W. of Euclid St.* T B NO. 9 PAGE 58

SURVEY BY *Prickett & Party* TRACT NO. 3730

DATE May 4, 1990



SURVEYORS SERVICE COMPANY, TA MESA - STOCK NO. 411

DO NOT EXTEND NOTES THIS SIDE OF LINE

CITY OF GARDEN GROVE, CALIFORNIA

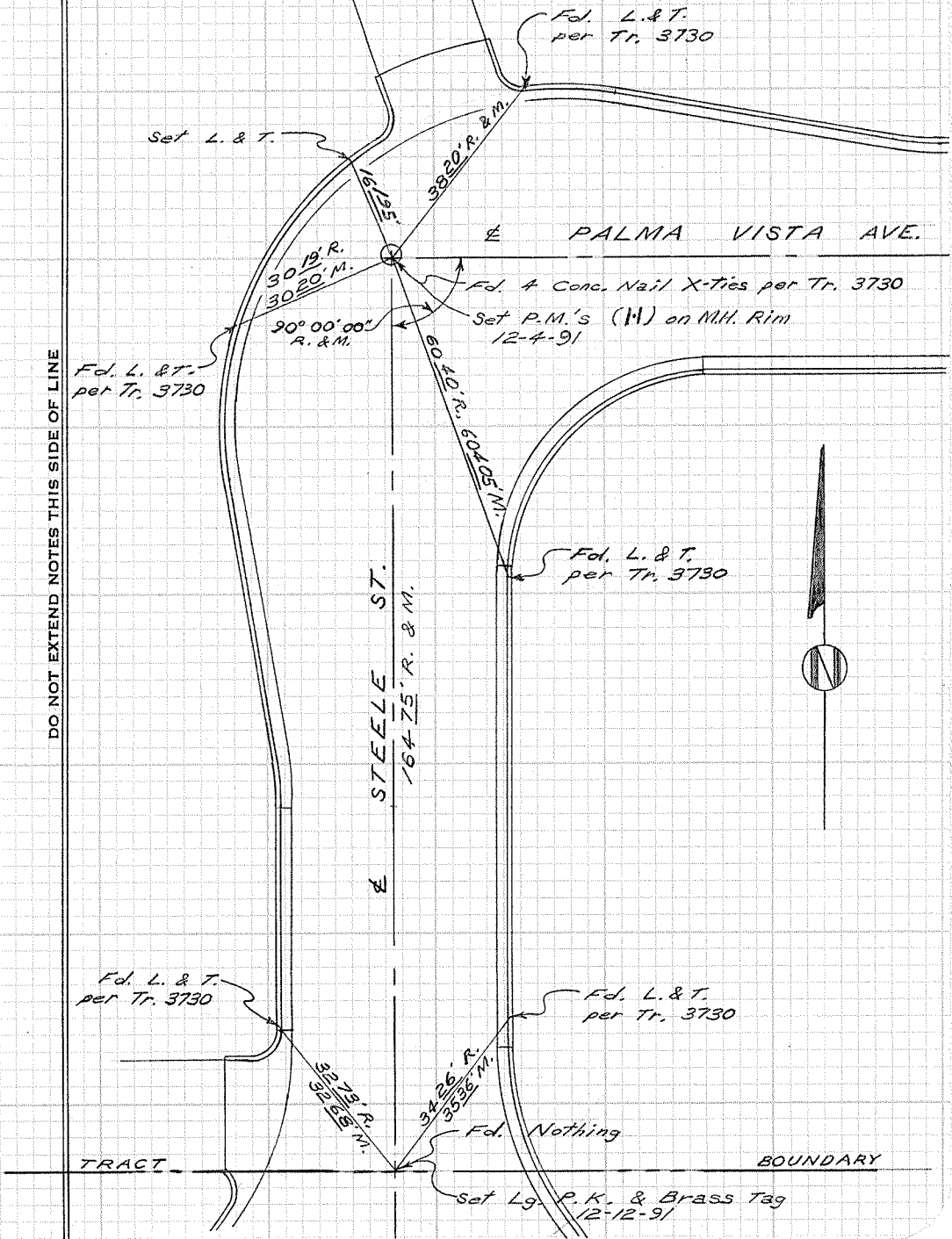
SURVEY OF *Palma Vista Ave. & Steele St* T B NO. 9 PAGE 59

SURVEY BY *Prickett & Party* TRACT NO. 3730

DATE *May 4, 1990*

SURVEYORS SERVICE COMPANY, TA MESA - STOCK NO. 411

DO NOT EXTEND NOTES THIS SIDE OF LINE



CITY OF GARDEN GROVE, CALIFORNIA

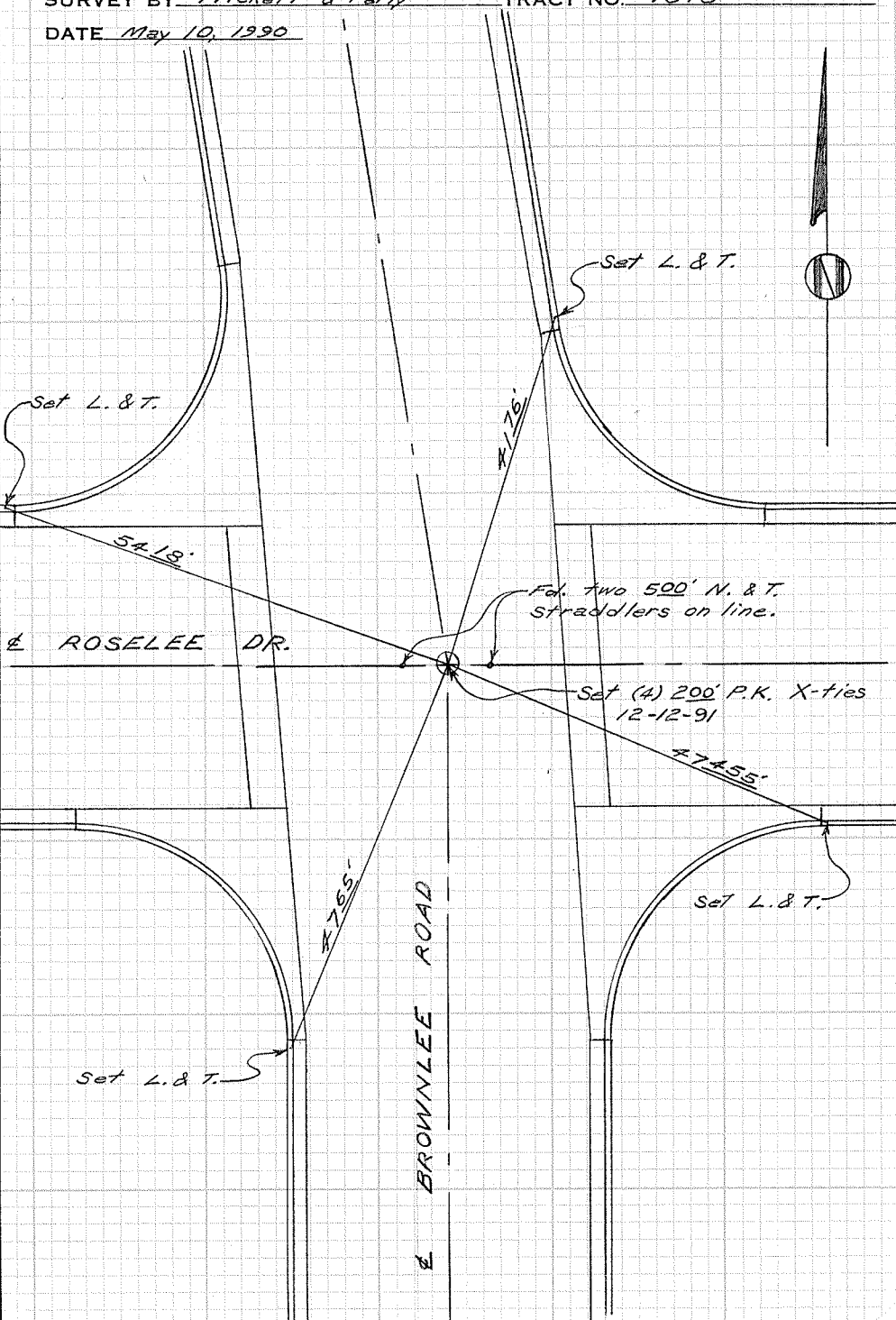
SURVEY OF *Roselee Dr. & Brownlee Rd.* T B NO. 9 PAGE 60

SURVEY BY *Prickett & Party* TRACT NO. 1848

DATE May 10, 1990

SURVEYORS SERVICE COMPANY, TA MESA - STOCK NO. 411

DO NOT EXTEND NOTES THIS SIDE OF LINE



CITY OF GARDEN GROVE, CALIFORNIA

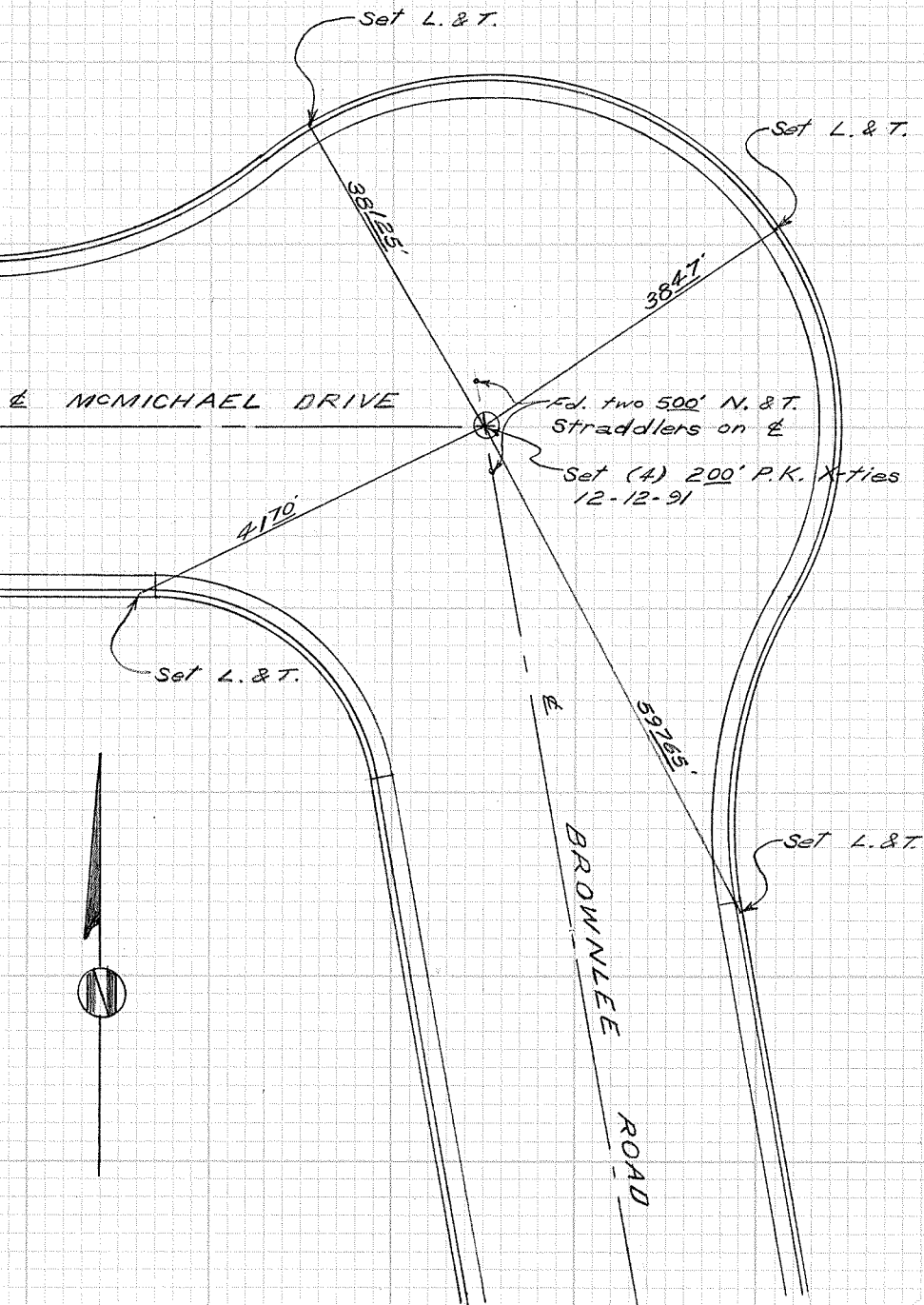
SURVEY OF *McMichael Dr. & Brownlee Rd.* T B NO. 9 PAGE 61

SURVEY BY *Prickett & Party* TRACT NO. 1848

DATE May 10, 1990

SURVEYORS SERVICE COMPANY, TA MESA - STOCK NO. 411

DO NOT EXTEND NOTES THIS SIDE OF LINE



CITY OF GARDEN GROVE, CALIFORNIA

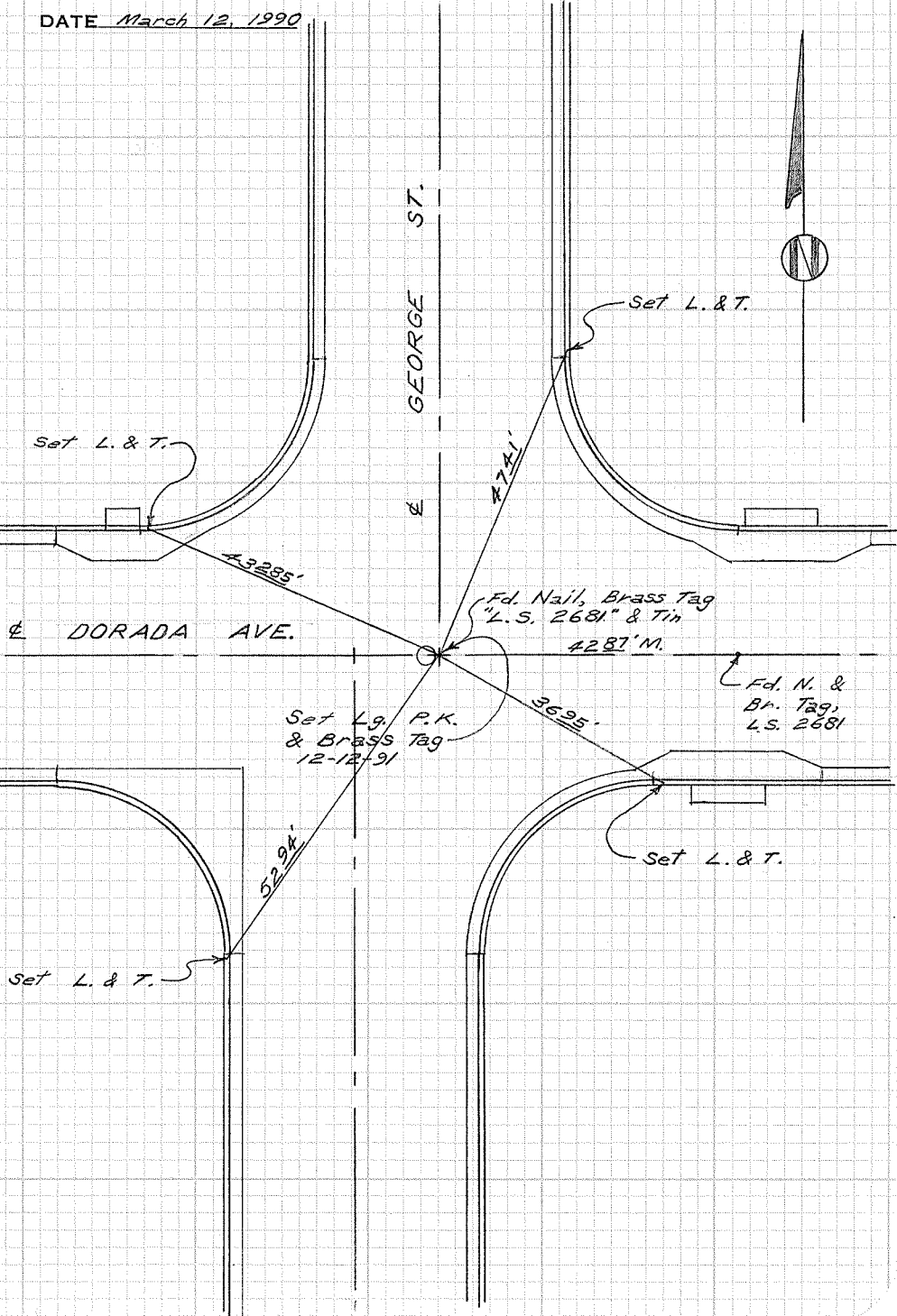
SURVEY OF *Dorada Ave. & George St.* T B NO. 9 PAGE 62

SURVEY BY *Prickett & Party* TRACT NO. 1654

DATE *March 12, 1990*

SURVEYORS SERVICE COMPANY, TA MESA - STOCK NO. 411

DO NOT EXTEND NOTES THIS SIDE OF LINE



CITY OF GARDEN GROVE, CALIFORNIA

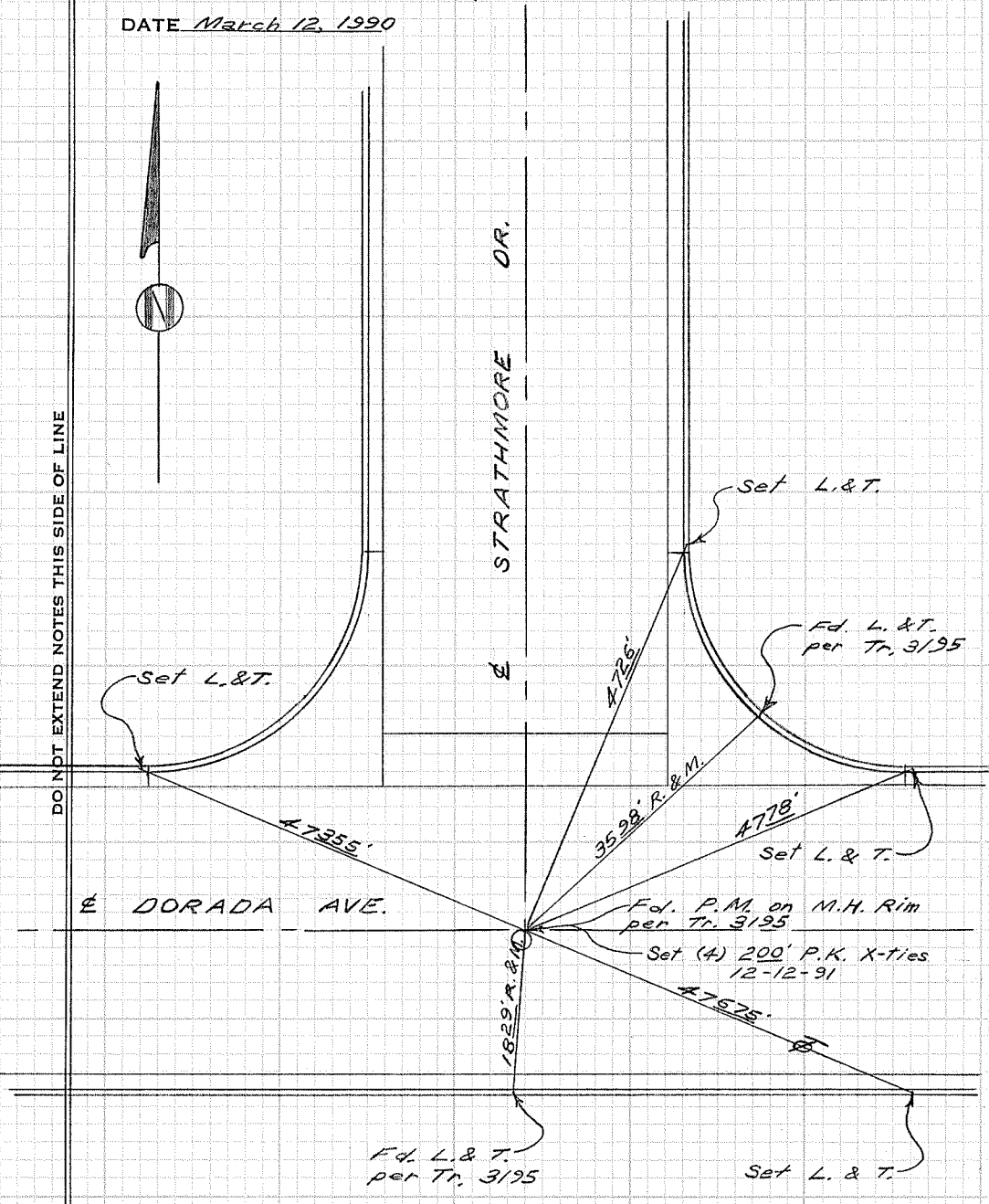
SURVEY OF *Dorada Ave. & Strathmore Dr.* T B NO. *9* PAGE *63*

SURVEY BY *Prickett & Party* TRACT NO. *3195*

DATE *March 12, 1990*

SURVEYORS SERVICE COMPANY, TA MESA - STOCK NO. 411

DO NOT EXTEND NOTES THIS SIDE OF LINE



CITY OF GARDEN GROVE, CALIFORNIA

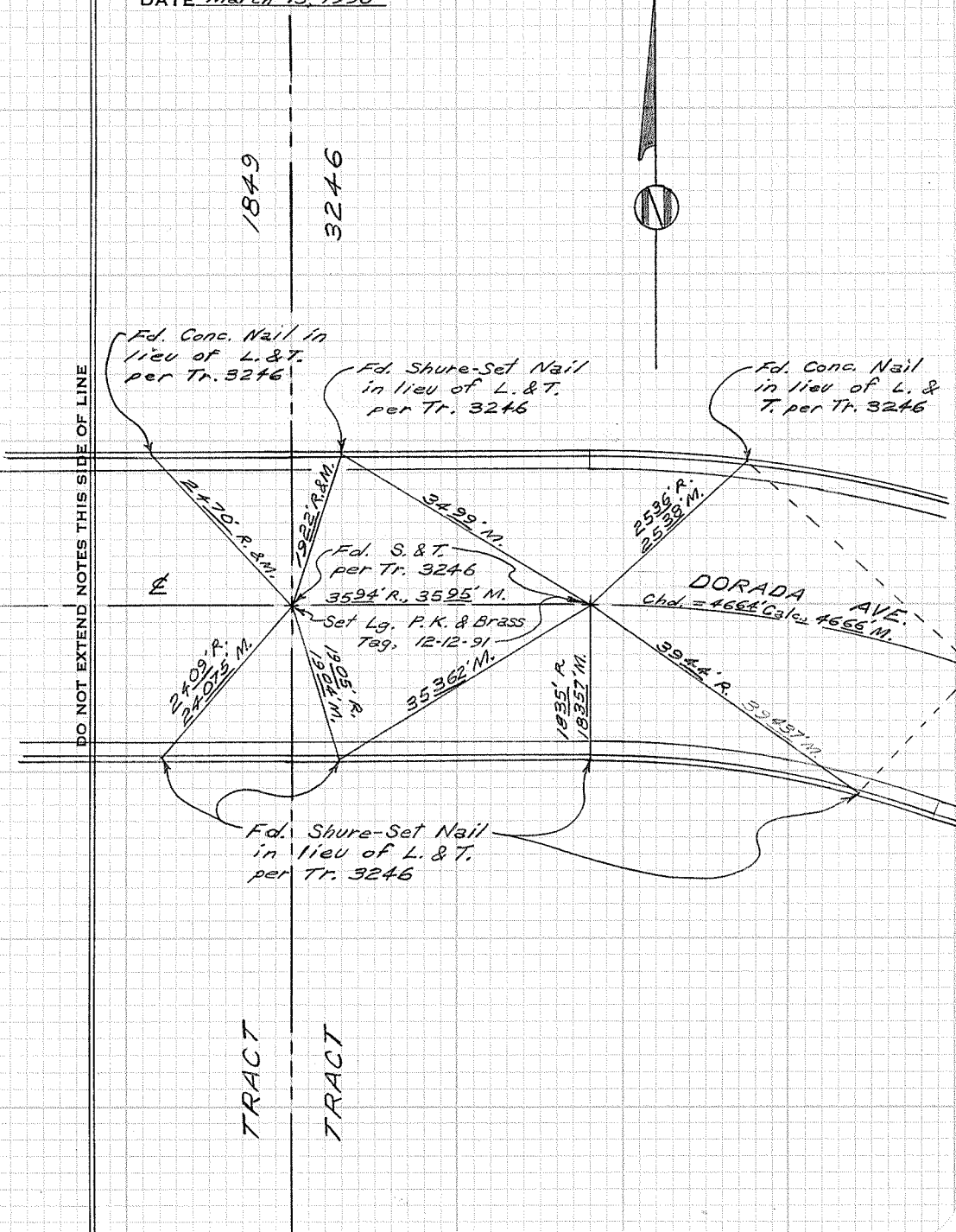
SURVEY OF *Dorada Ave. W. of Kathy Lane* T B NO. 9 PAGE 64

SURVEY BY *Prickett & Party* TRACT NO. 3246

DATE *March 13, 1990*

SURVEYORS SERVICE COMPANY, TA MESA - STOCK NO. 411

DO NOT EXTEND NOTES THIS SIDE OF LINE



CITY OF GARDEN GROVE, CALIFORNIA

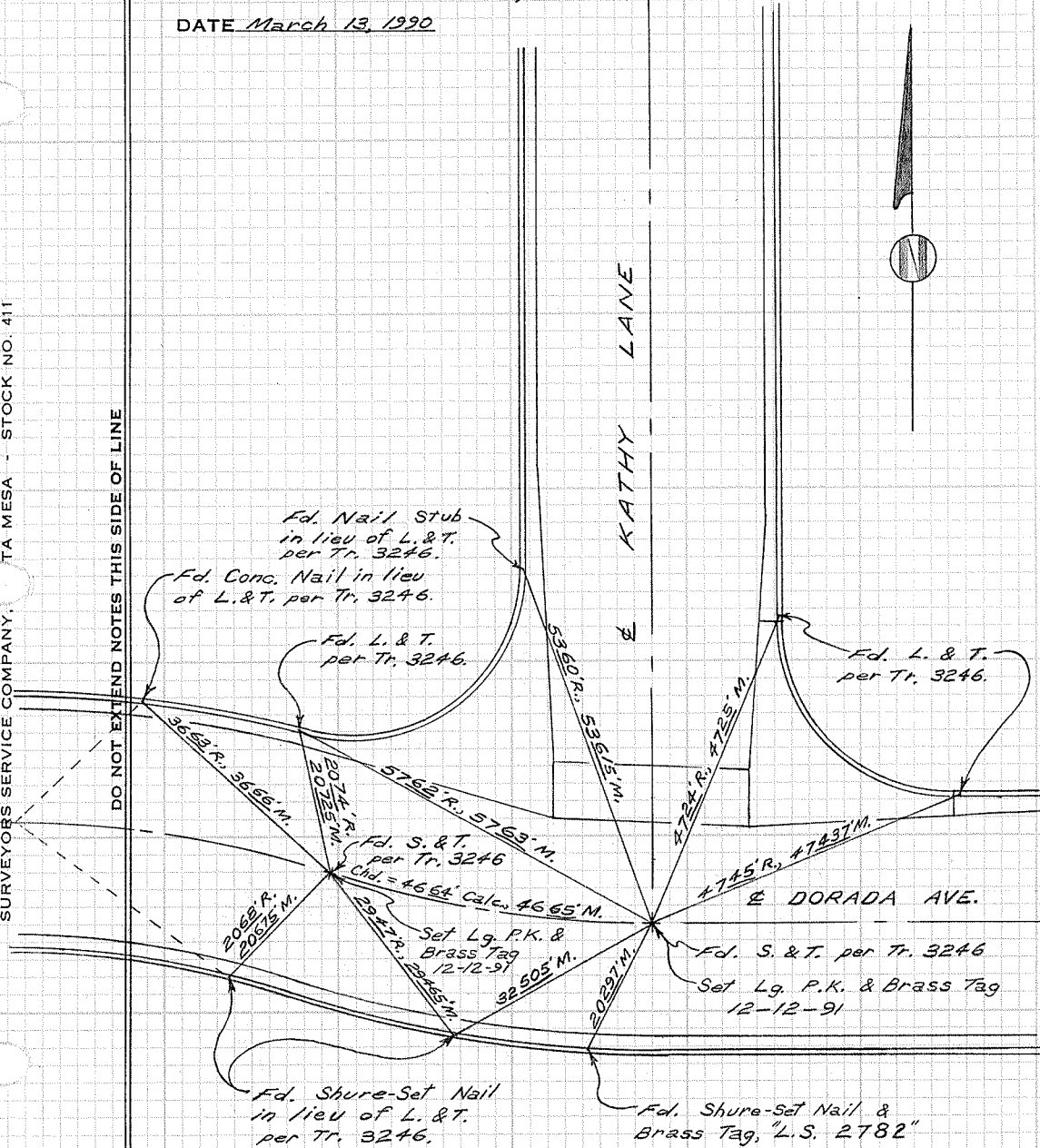
SURVEY OF *Dorada Ave. & Kathy Lane* TB NO. 9 PAGE 65

SURVEY BY *Prickett & Party* TRACT NO. 3246

DATE *March 13, 1990*

SURVEYORS SERVICE COMPANY, TA MESA - STOCK NO. 411

DO NOT EXTEND NOTES THIS SIDE OF LINE



CITY OF GARDEN GROVE, CALIFORNIA

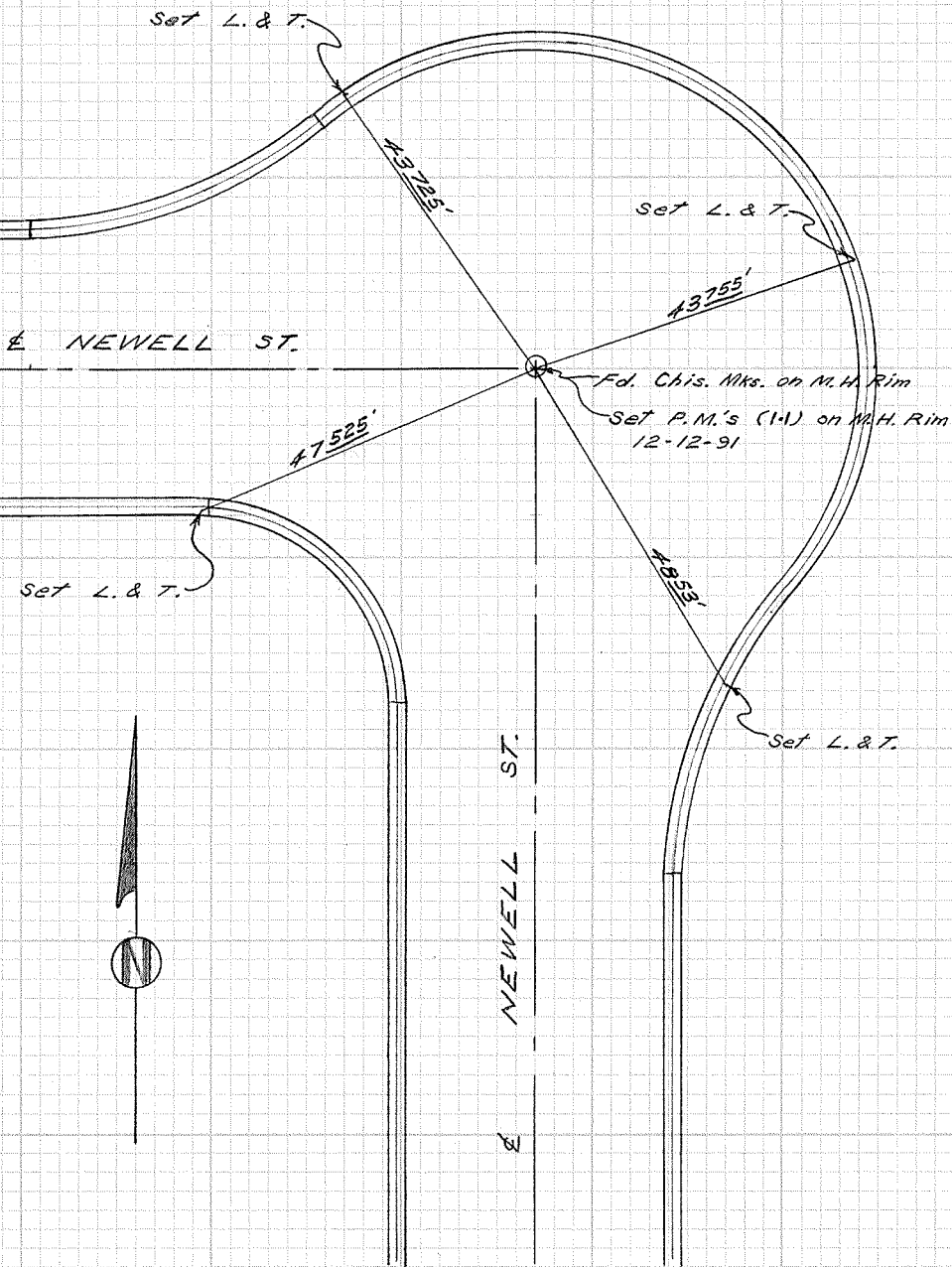
SURVEY OF *Newell St. Knuckle S. of Safford* T B NO. 9 PAGE 66

SURVEY BY *Prickett & Party* TRACT NO. 1407

DATE May 4, 1990

SURVEYORS SERVICE COMPANY, TA MESA - STOCK NO. 411

DO NOT EXTEND NOTES THIS SIDE OF LINE



CITY OF GARDEN GROVE, CALIFORNIA

SURVEY OF Cypress St. Ely. of Dawson St. TB NO. 9 PAGE 67

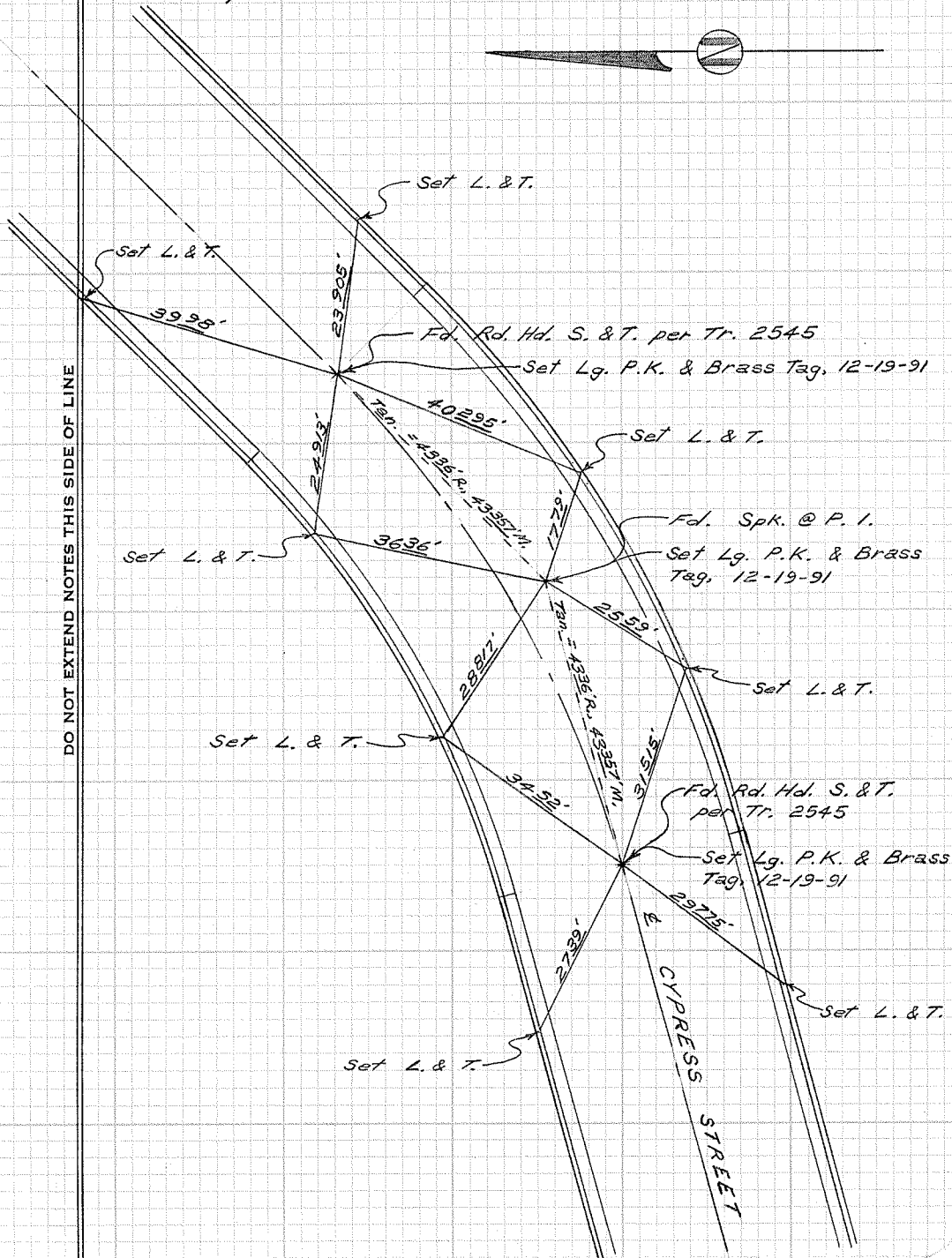
SURVEY BY Prichett & Parly TRACT NO. 2545

DATE May 7, 1990



SURVEYORS SERVICE COMPANY, TA MESA - STOCK NO. 411

DO NOT EXTEND NOTES THIS SIDE OF LINE

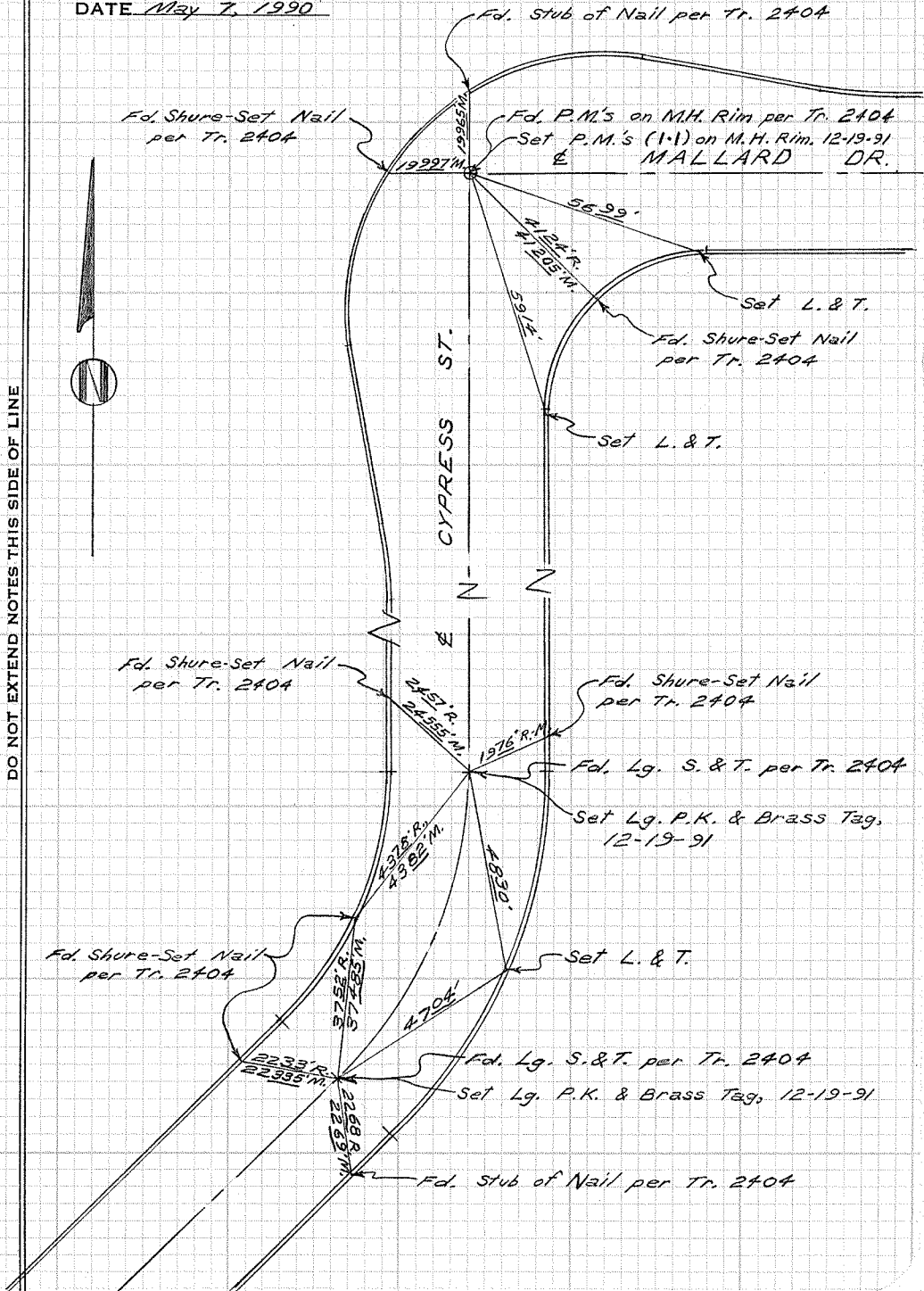


CITY OF GARDEN GROVE, CALIFORNIA

SURVEY OF Cypress St. & Mallard Dr. TB NO. 9 PAGE 68

SURVEY BY Prickett & Parly TRACT NO. 2404

DATE May 7, 1990



SURVEYORS SERVICE COMPANY, TA MESA - STOCK NO. 411

DO NOT EXTEND NOTES THIS SIDE OF LINE

CITY OF GARDEN GROVE, CALIFORNIA

MCMICHAEL DR. & ROSELEE DR.

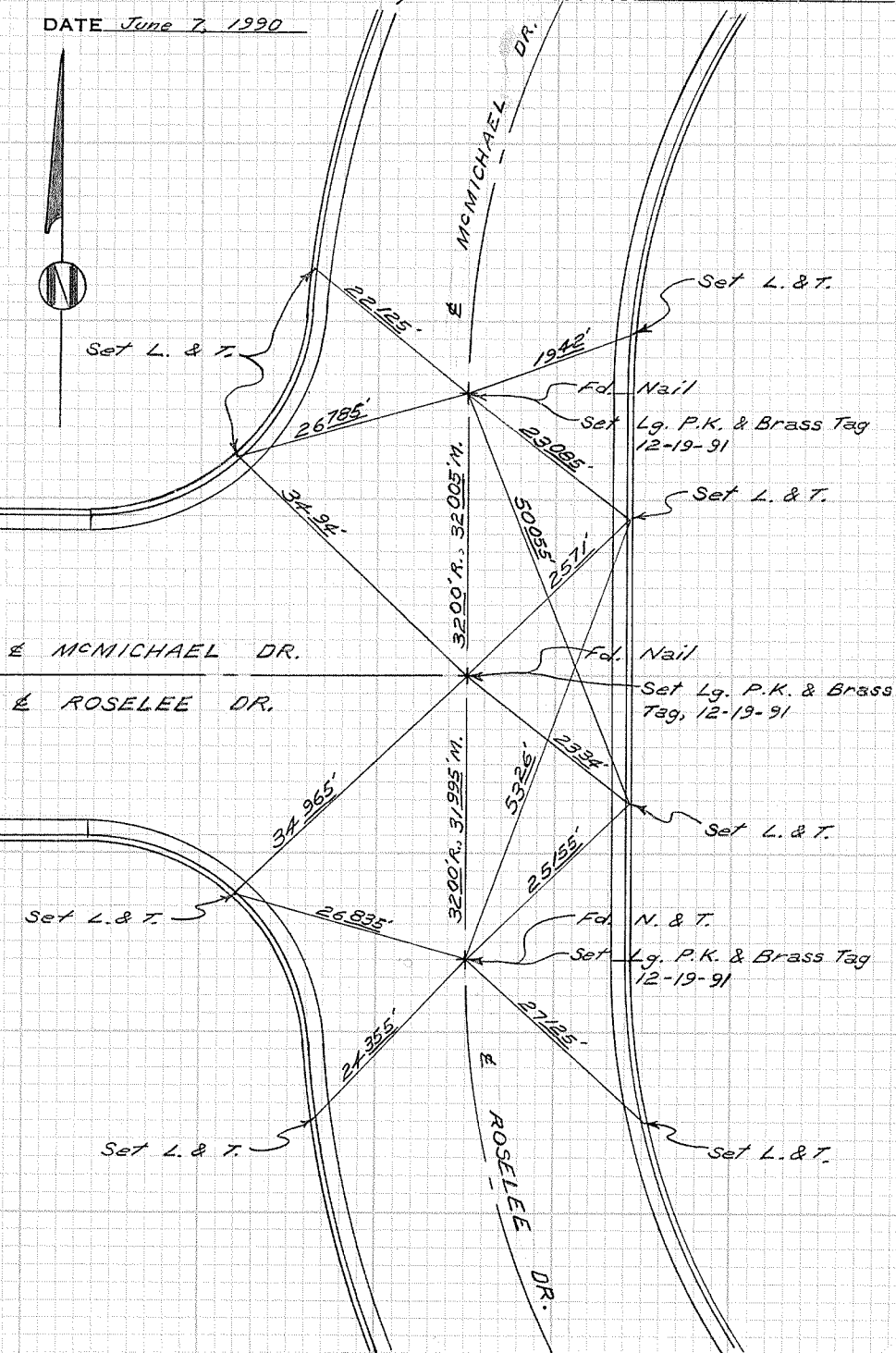
SURVEY OF E. of Brookhurst St. T B NO. 9 PAGE 70

SURVEY BY Prickett & Parly, TRACT NO. 1719

DATE June 7, 1990

SURVEYORS SERVICE COMPANY, TA MESA - STOCK NO. 411

DO NOT EXTEND NOTES THIS SIDE OF LINE



CITY OF GARDEN GROVE, CALIFORNIA

M^eMichael Dr. & Roselee Dr.

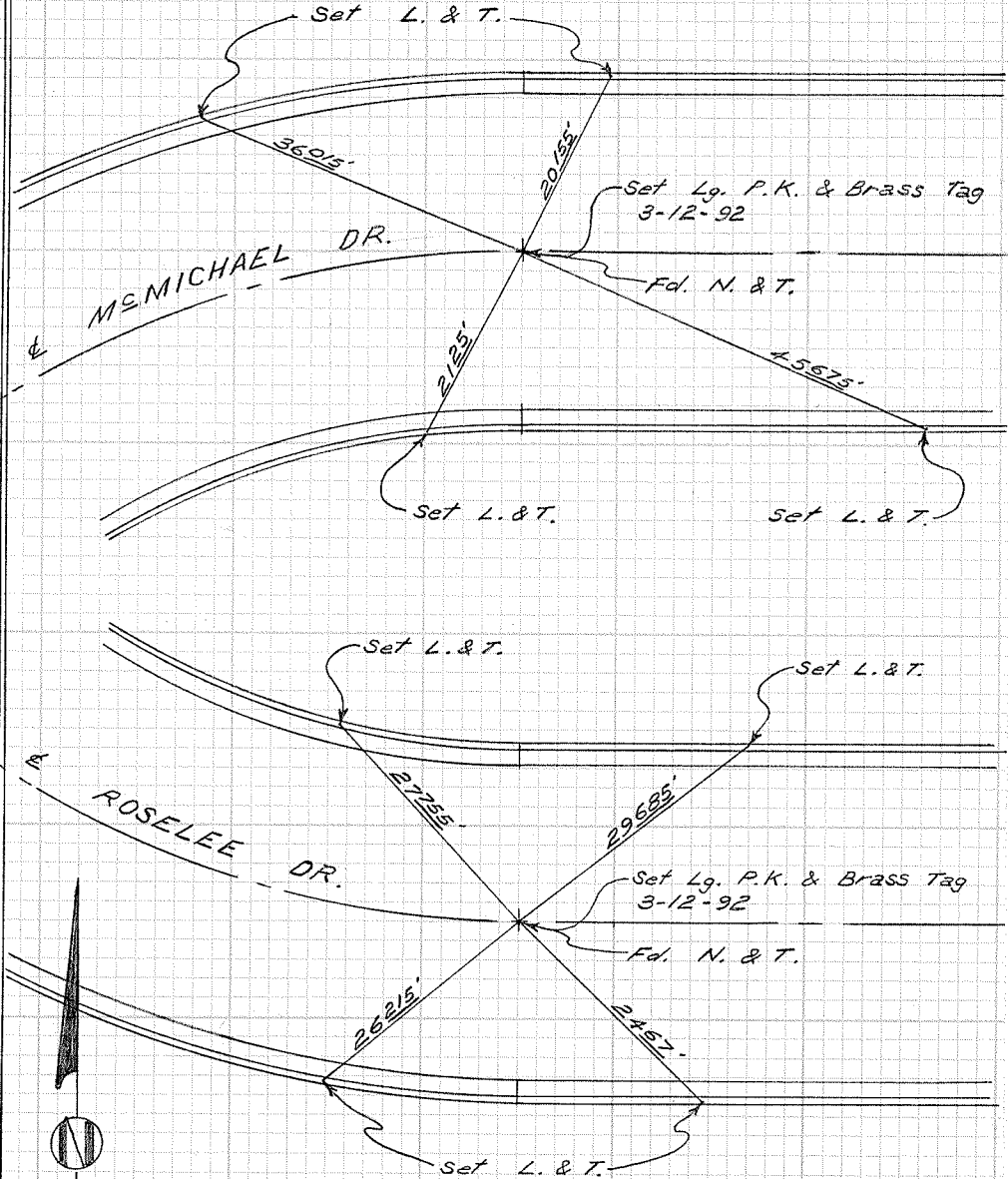
SURVEY OF E. of Brookhurst St. T B NO. 9 PAGE 71

SURVEY BY Prickett & Party TRACT NO. 1719

DATE June 8, 1990

SURVEYORS SERVICE COMPANY, TA MESA - STOCK NO. 411

DO NOT EXTEND NOTES THIS SIDE OF LINE



CITY OF GARDEN GROVE, CALIFORNIA

Angle Pt. in E Acacia Pkwy.

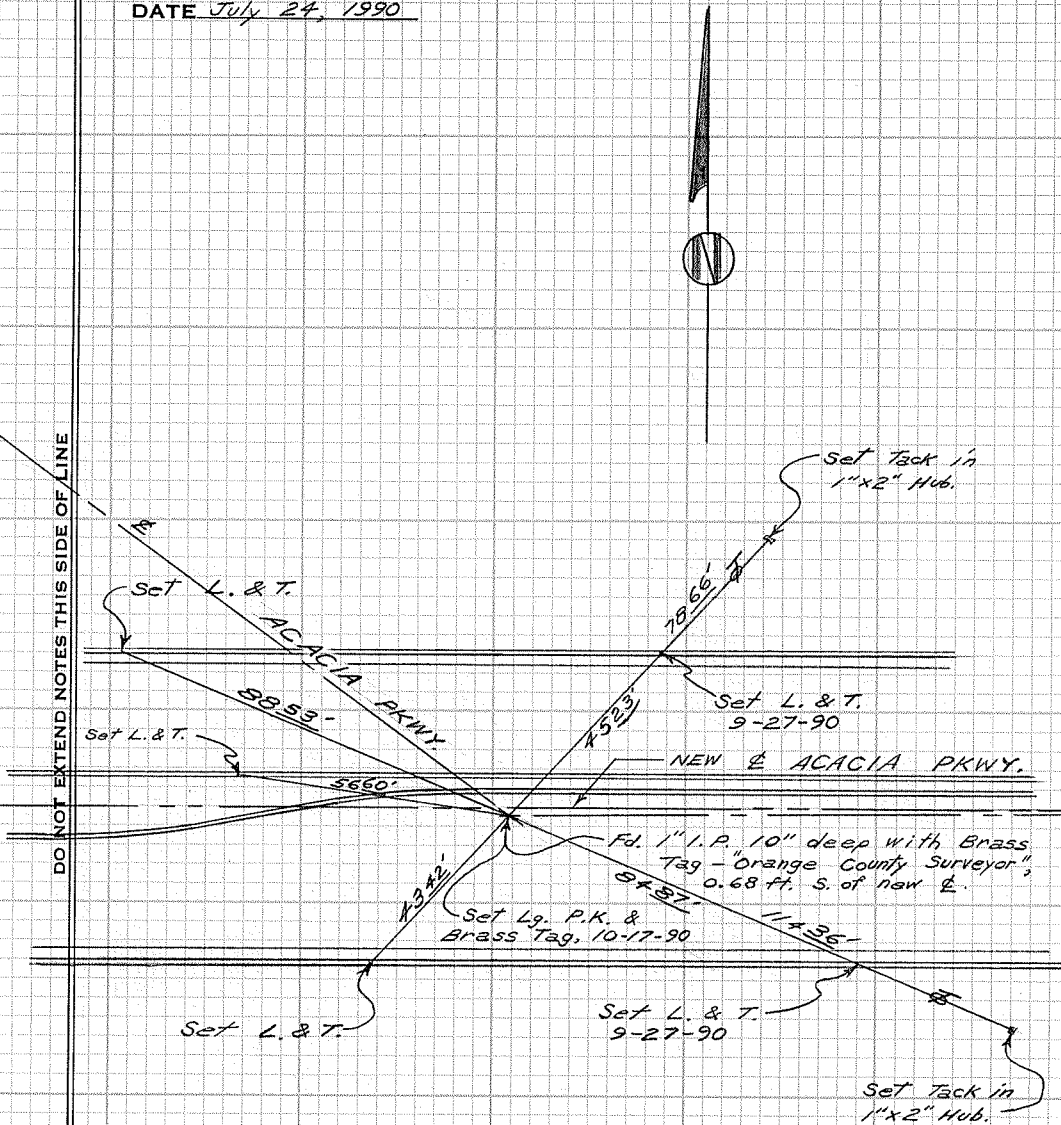
SURVEY OF West of Westlake St. T.B. NO. 9 PAGE 72

SURVEY BY Prickett & Party TRACT NO. _____

DATE July 24, 1990

SURVEYORS SERVICE COMPANY, STA MESA - STOCK NO. 411

DO NOT EXTEND NOTES THIS SIDE OF LINE



NOTE:

See C.S.T.B. 147-65 for Orange County survey of this area.

CITY OF GARDEN GROVE, CALIFORNIA

SURVEY OF *Acacia Pkwy. & Westlake St.* T B NO. 9 PAGE 73

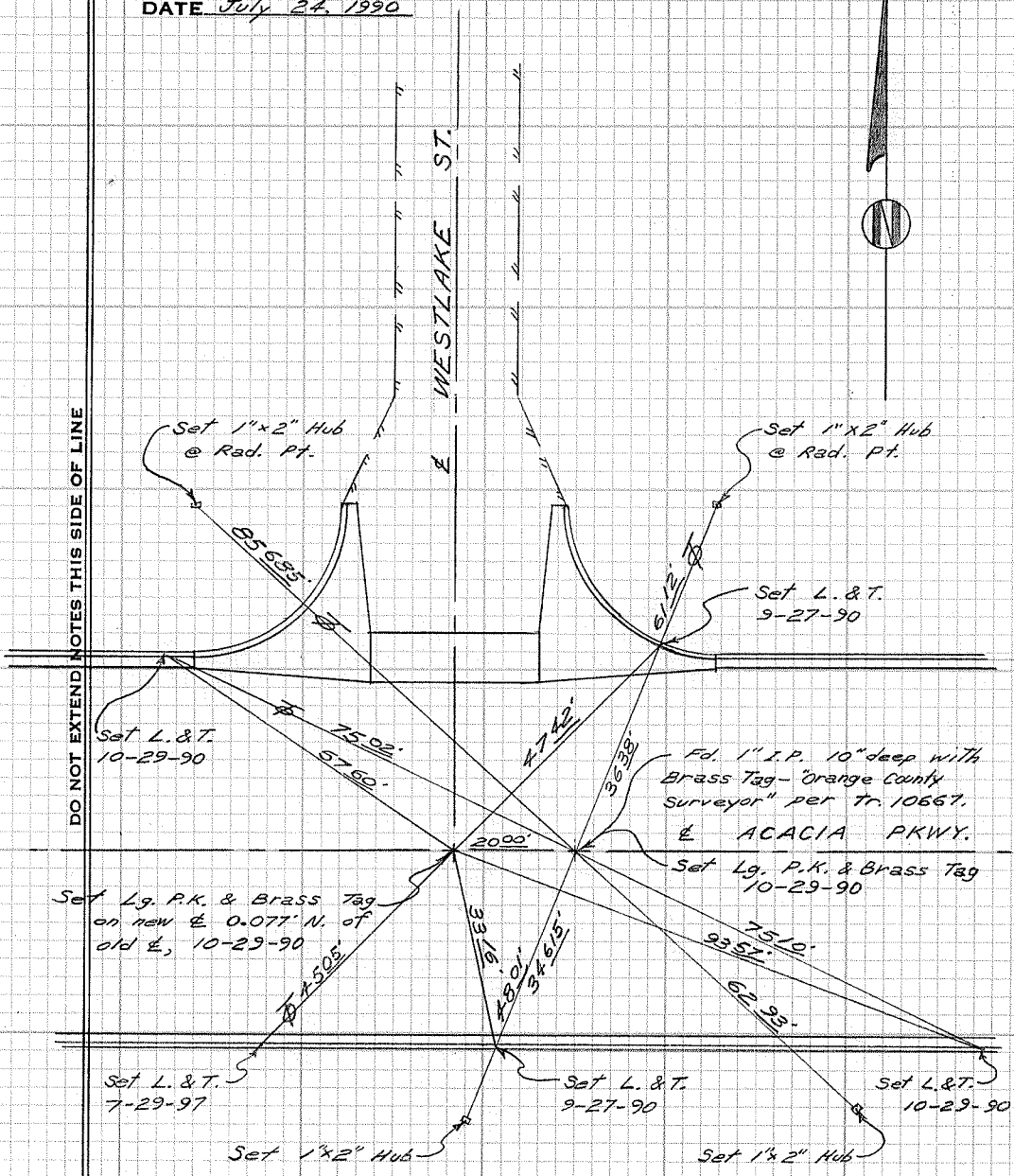

SURVEY BY *Prickett & Party*

TRACT NO. _____

DATE *July 24, 1990*

SURVEYORS SERVICE COMPANY JTA MESA - STOCK NO. 411

DO NOT EXTEND NOTES THIS SIDE OF LINE



CITY OF GARDEN GROVE, CALIFORNIA

SURVEY OF *Becca Dr. & Dade Lane* T.B. NO. 9 PAGE 74

SURVEY BY *Prickett & Party* TRACT NO. 2046

DATE *Sept. 20, 1930*

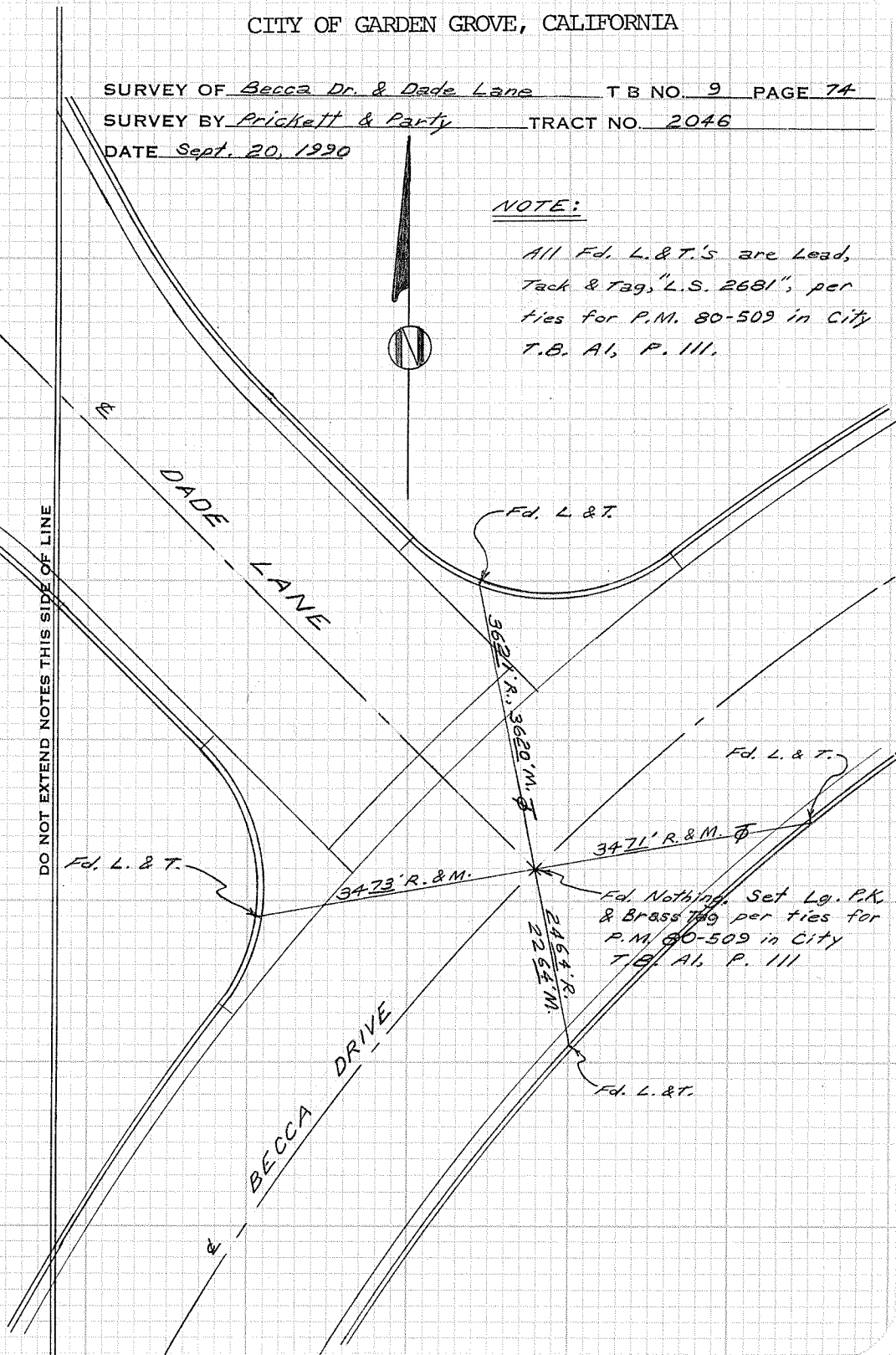
NOTE:

All Fd. L. & T.'s are Lead,
Tack & Tag, "L.S. 2681", per
ties for P.M. 80-509 in City
T.B. A1, P. III.



SURVEYORS SERVICE COMPANY, TA MESA - STOCK NO. 411

DO NOT EXTEND NOTES THIS SIDE OF LINE



CITY OF GARDEN GROVE, CALIFORNIA

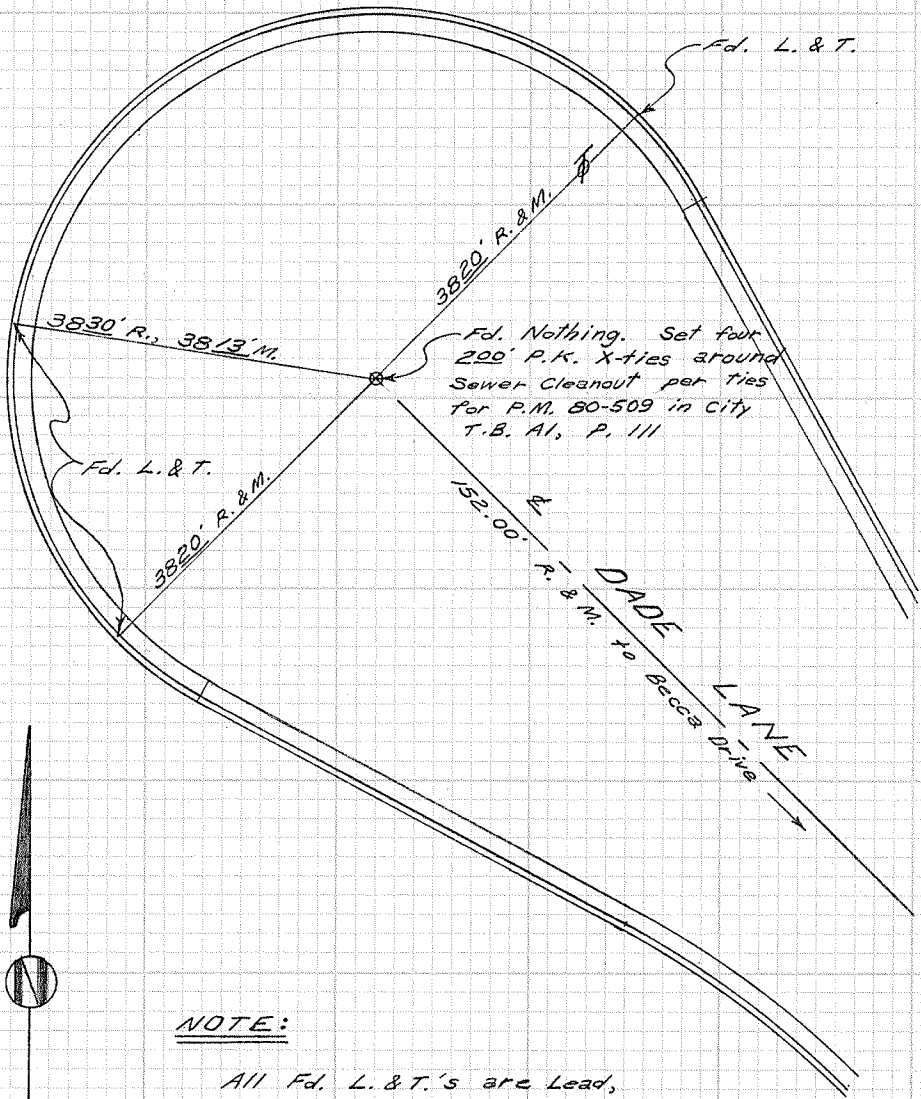
SURVEY OF Dade Lane Cul-de-sac T B NO. 9 PAGE 75

SURVEY BY Prickett & Party TRACT NO. 2046

DATE Sept. 20, 1990

SURVEYORS SERVICE COMPANY, TA MESA - STOCK NO. 411

DO NOT EXTEND NOTES THIS SIDE OF LINE



NOTE:

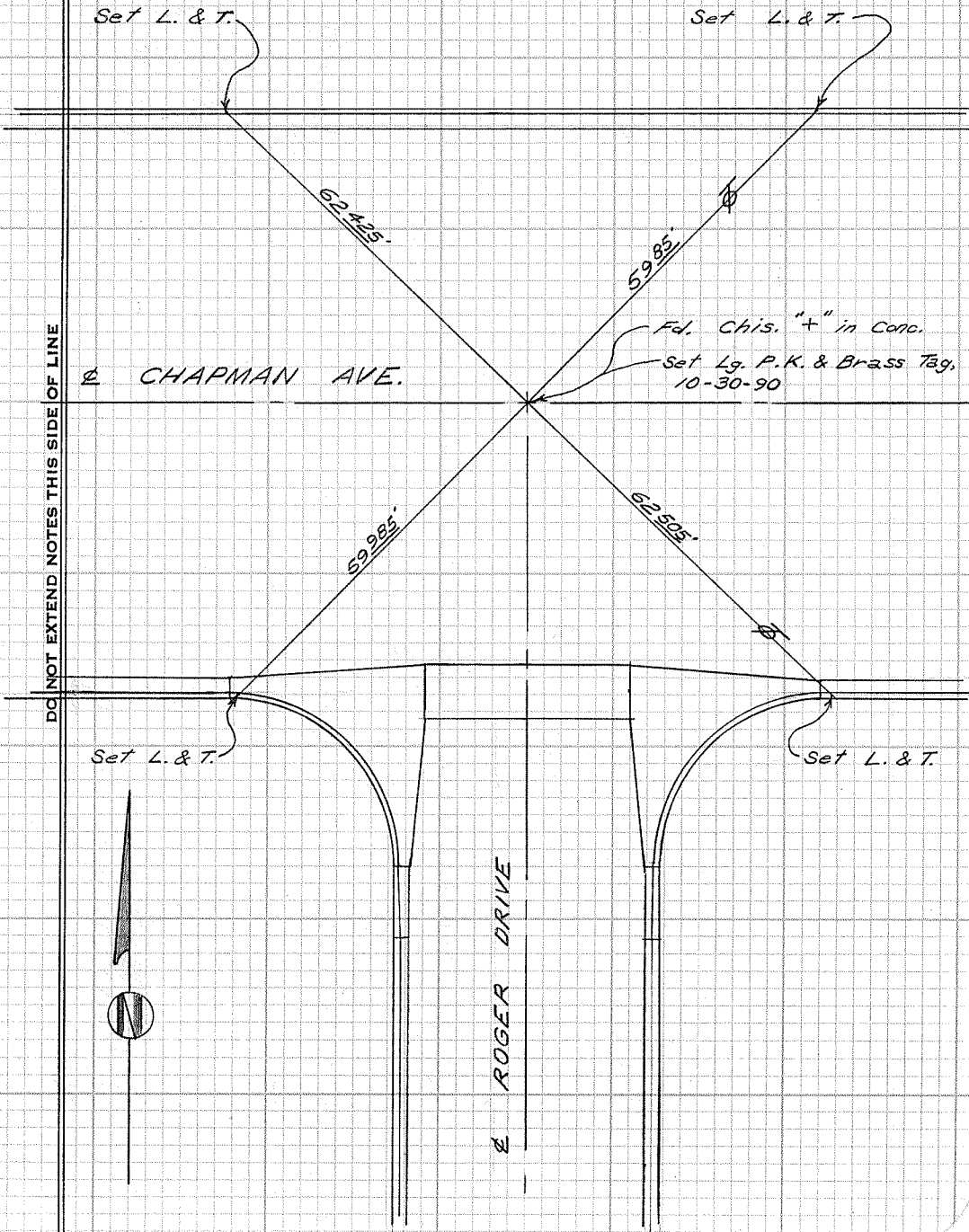
All Fd. L. & T.'s are Lead,
Tack & Tag, "L.S. 2681", per
ties for P.M. 80-509 in
City T.B. A1, P. III.

CITY OF GARDEN GROVE, CALIFORNIA

SURVEY OF *Chapman Ave. & Roger Dr.* T B NO. *2* PAGE *77*

SURVEY BY *Prickett & Party* TRACT NO. *1512*

DATE *October 24, 1990*



SURVEYORS SERVICE COMPANY - STA MESA - STOCK NO. 411

DO NOT EXTEND NOTES THIS SIDE OF LINE


CITY OF GARDEN GROVE, CALIFORNIA

SURVEY OF *Euclid St. & Acacia Pkwy.* T B NO. 9 PAGE 78

SURVEY BY *Prickett & Party* TRACT NO. _____

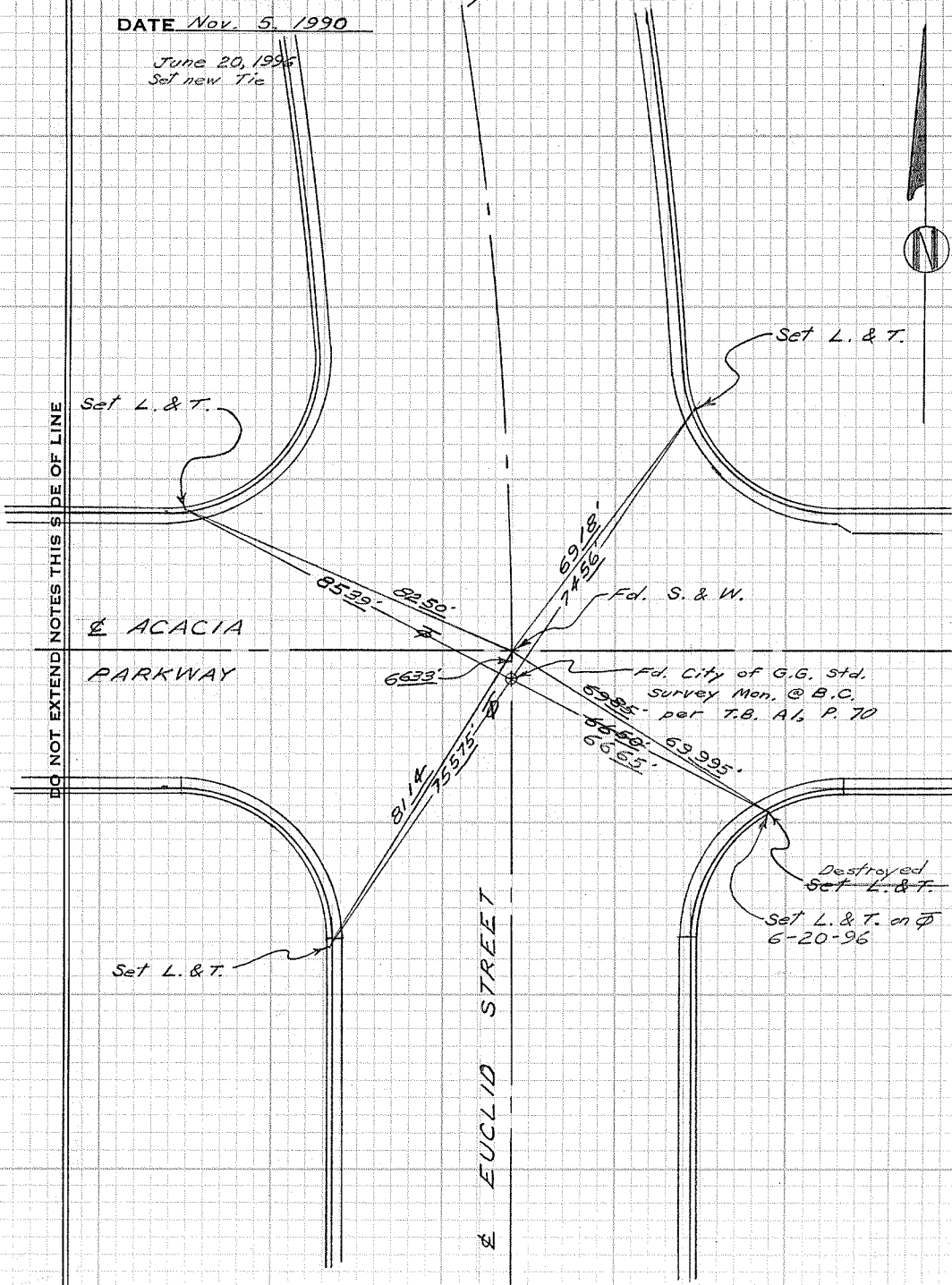
DATE *Nov. 5, 1990*

*June 20, 1996
Set new Tie*



SURVEYORS SERVICE COMPANY, SANTA MESA - STOCK NO. 411

DO NOT EXTEND NOTES THIS SIDE OF LINE



ACACIA PARKWAY

EUCLID STREET

Set L. & T.

Set L. & T.

Fd. S. & W.

Fd. City of G.G. Std. Survey Mon. @ B.C. 59.95 per T.B. A1, P. 70

Destroyed Set L. & T.

Set L. & T. on ϕ 6-20-96

Set L. & T.

CITY OF GARDEN GROVE, CALIFORNIA

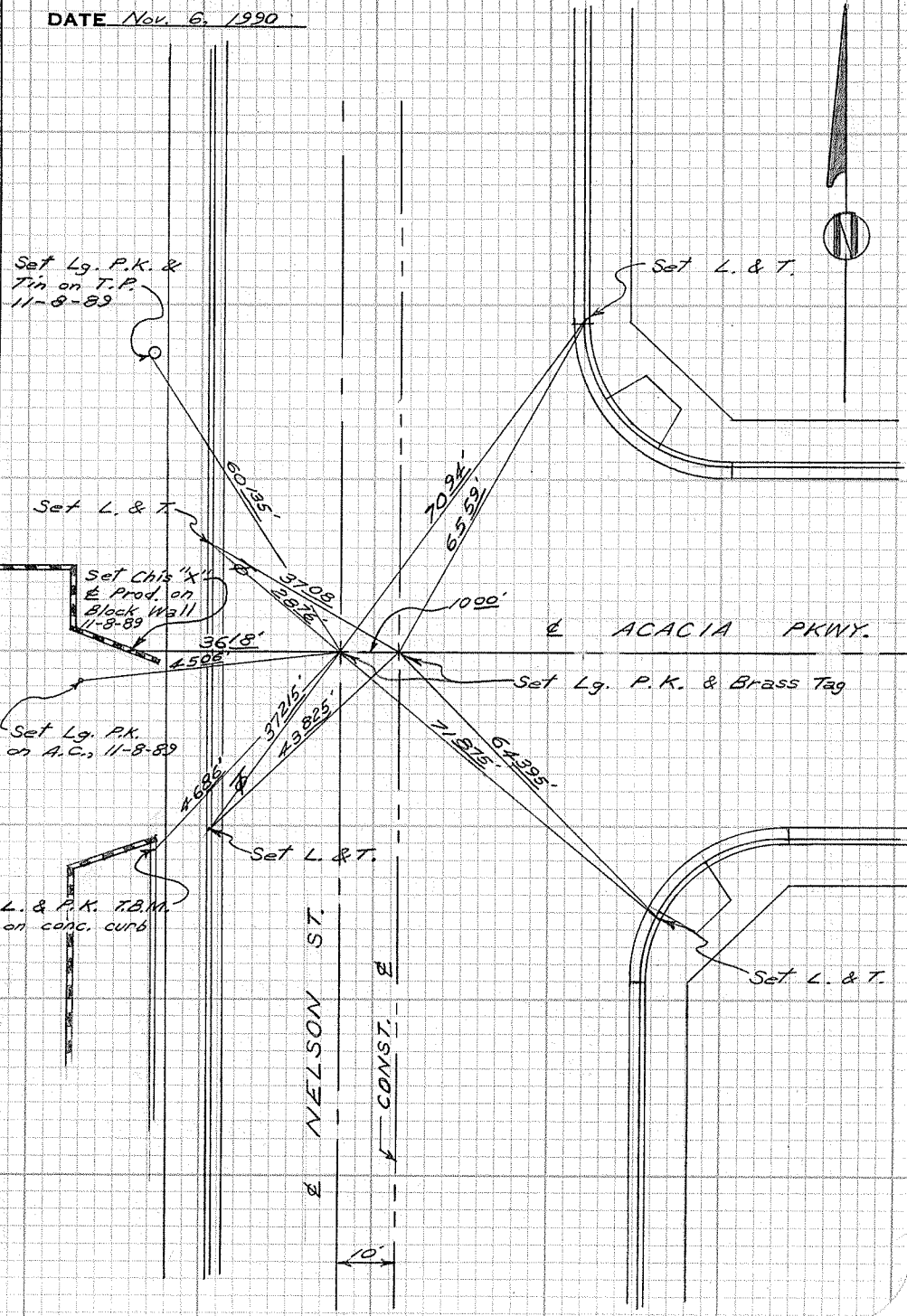
SURVEY OF *Nelson St. & Acacia Pkwy.* T B NO. 9 PAGE 79

SURVEY BY *Prickett & Party* TRACT NO.

DATE *Nov. 6, 1990*

SURVEYORS SERVICE COMPANY, TA MESA - STOCK NO. 411

DO NOT EXTEND NOTES THIS SIDE OF LINE



CITY OF GARDEN GROVE, CALIFORNIA

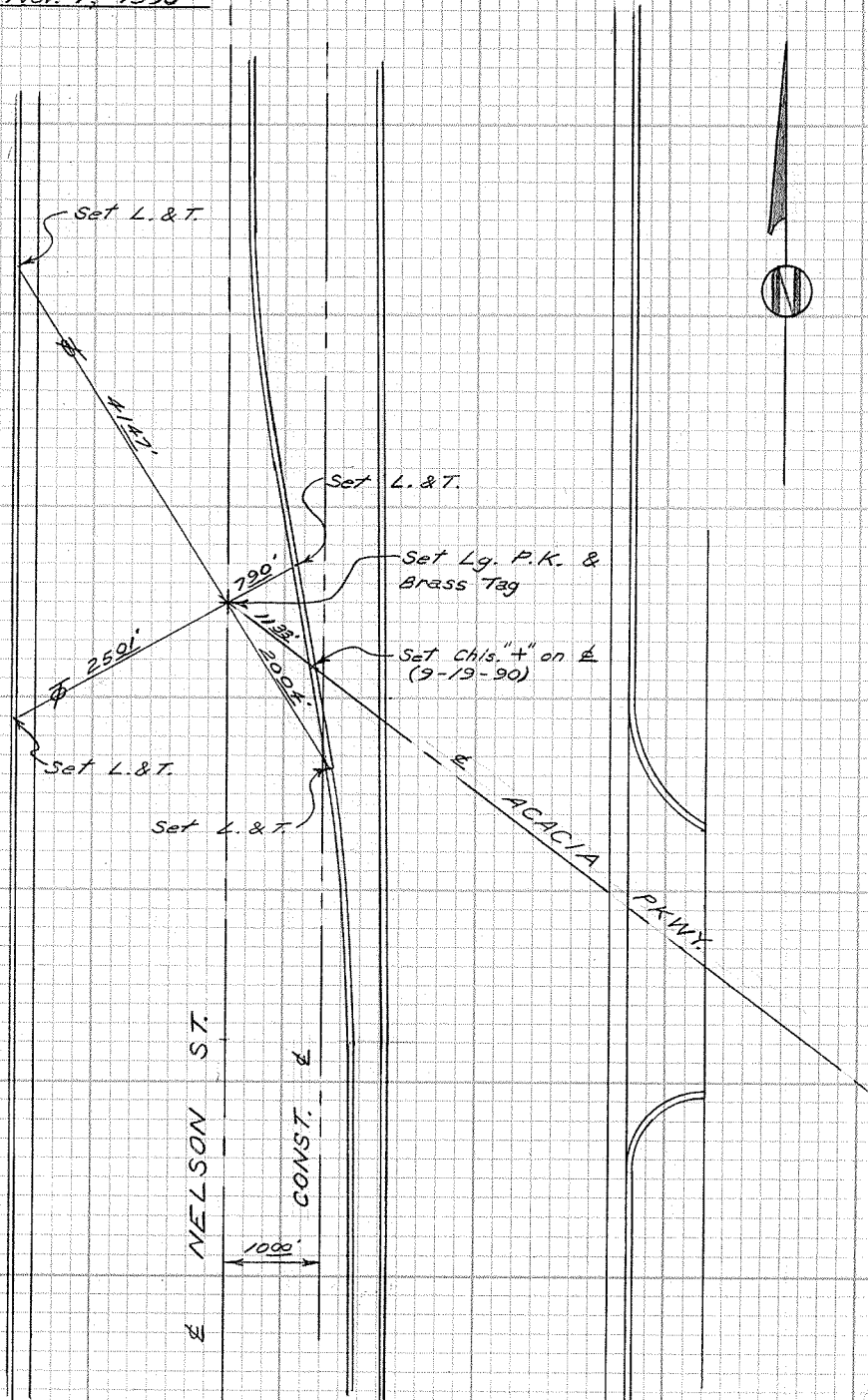
SURVEY OF *Nelson St. & old E Acacia Pkwy.* T B NO. 9 PAGE 80

SURVEY BY *Prickett & Parry* TRACT NO. _____

DATE *Nov. 7, 1990*

SURVEYORS SERVICE COMPANY - SANTA MESA - STOCK NO. 411

DO NOT EXTEND NOTES THIS SIDE OF LINE



CITY OF GARDEN GROVE, CALIFORNIA

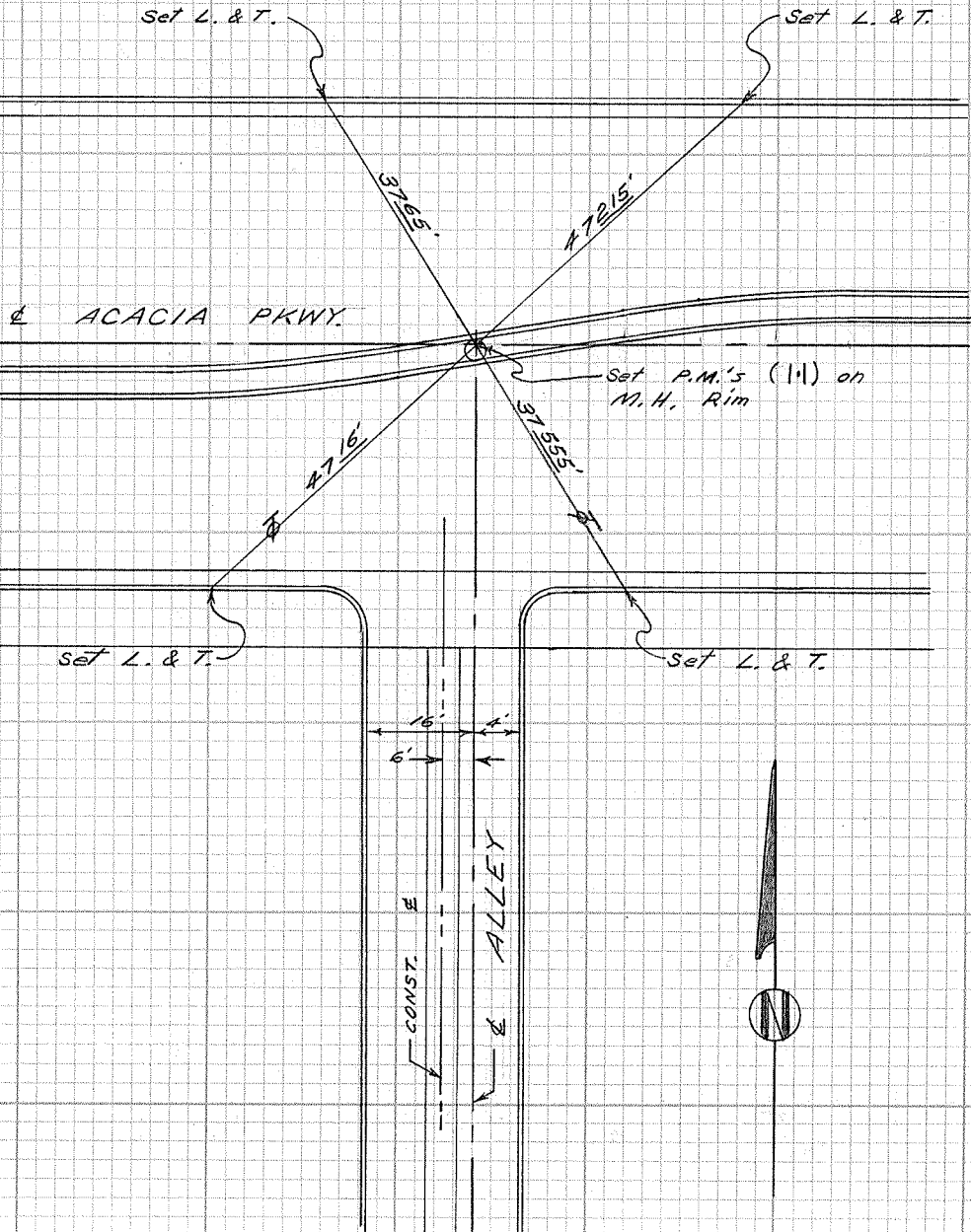
SURVEY OF *Acacia Pkwy. & Alley W. of Main* T B NO. *9* PAGE *81*

SURVEY BY *Prickett & Party* TRACT NO.

DATE *Nov. 16, 1990*

SURVEYORS SERVICE COMPANY, TA MESA - STOCK NO. 411

DO NOT EXTEND NOTES THIS SIDE OF LINE



CITY OF GARDEN GROVE, CALIFORNIA

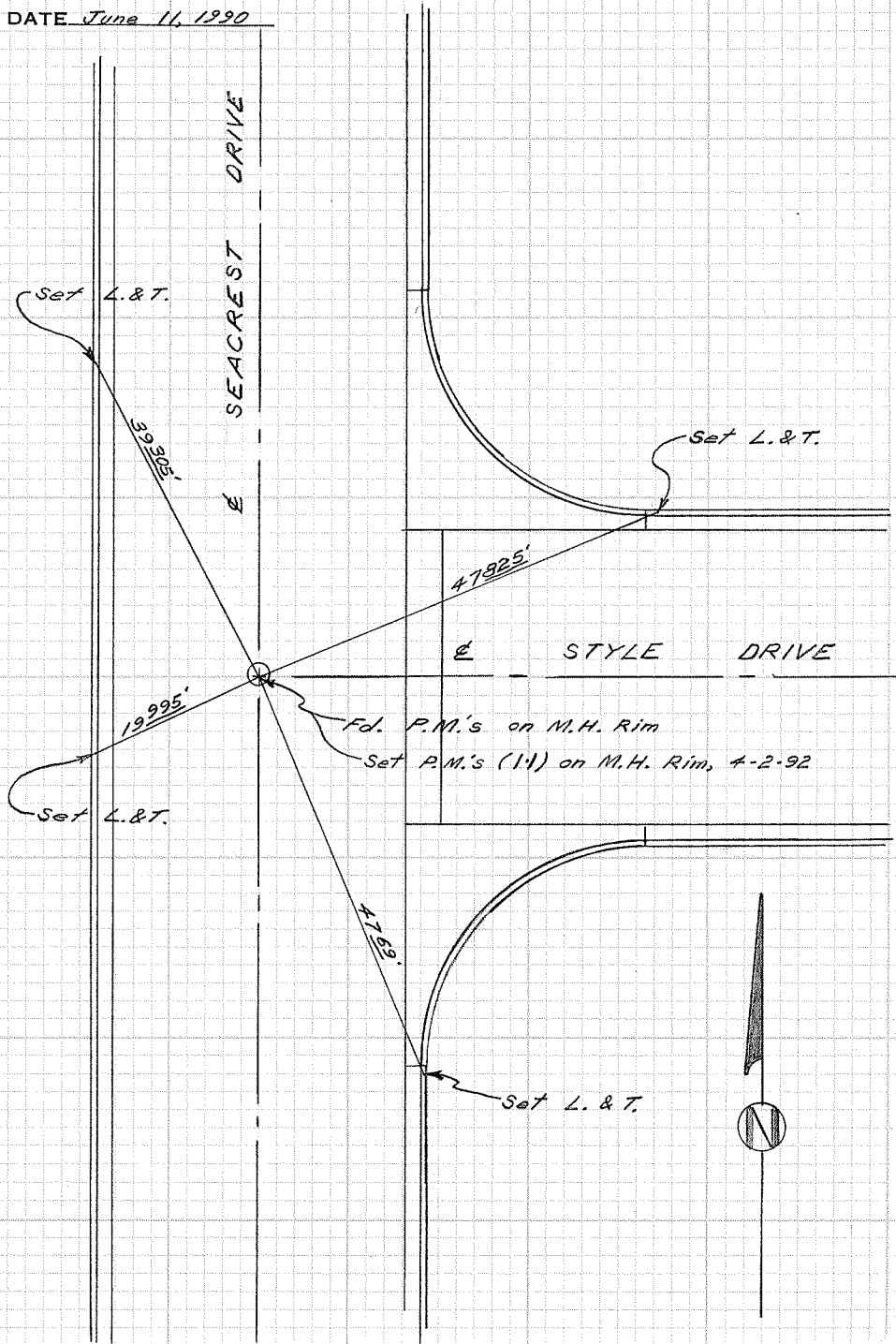
SURVEY OF Seacrest Dr. & Style Dr. T B NO. 9 PAGE 82

SURVEY BY Prickett & Party TRACT NO. 1547

DATE June 11, 1990

SURVEYORS SERVICE COMPANY, TA MESA - STOCK NO. 411

DO NOT EXTEND NOTES THIS SIDE OF LINE



CITY OF GARDEN GROVE, CALIFORNIA

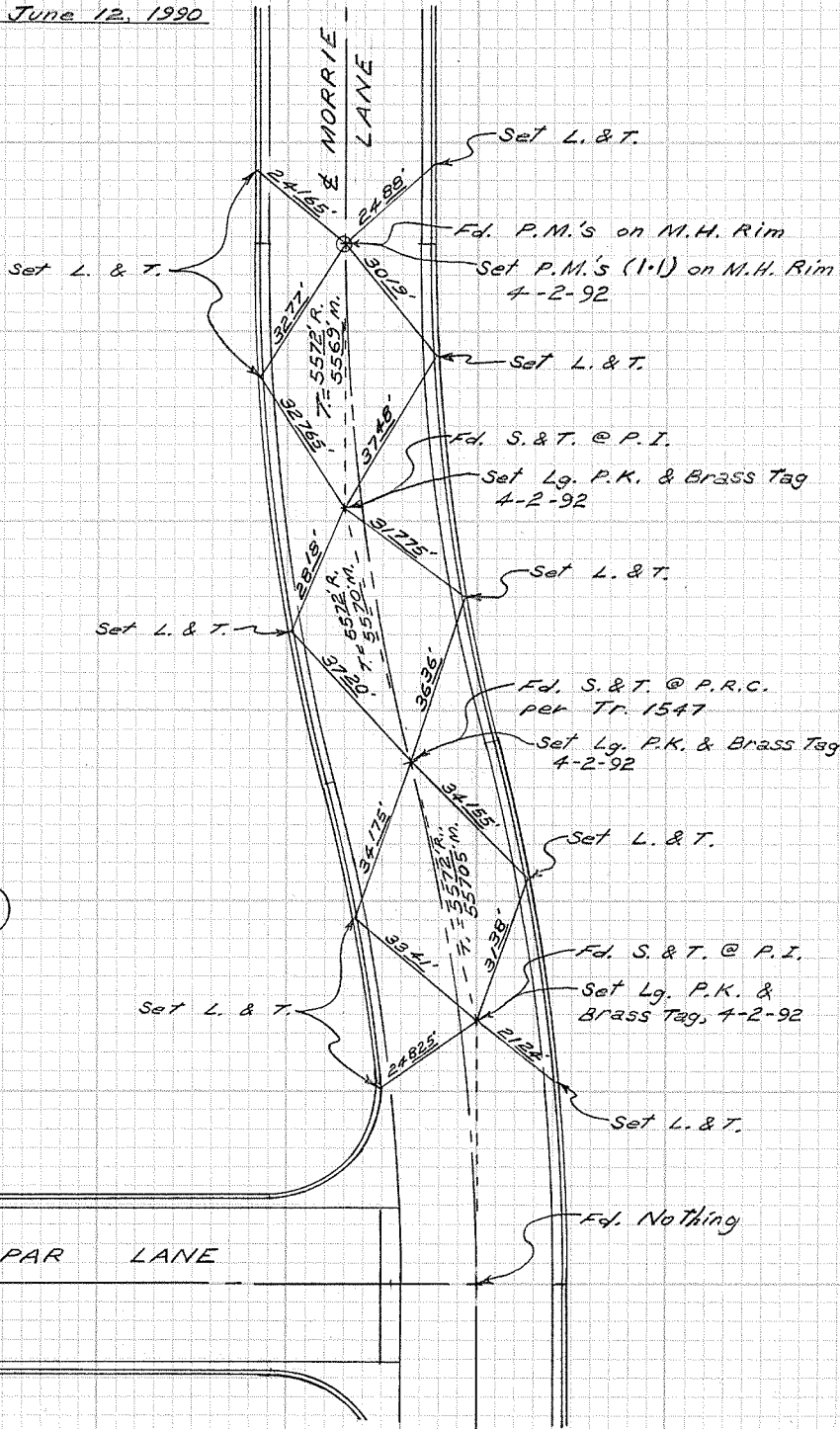
SURVEY OF Morrie Lane N. of Par Lane T B NO. 9 PAGE 83

SURVEY BY Prickett & Party TRACT NO. 1547

DATE June 12, 1990

SURVEYORS SERVICE COMPANY, TA MESA - STOCK NO. 411

DO NOT EXTEND NOTES THIS SIDE OF LINE

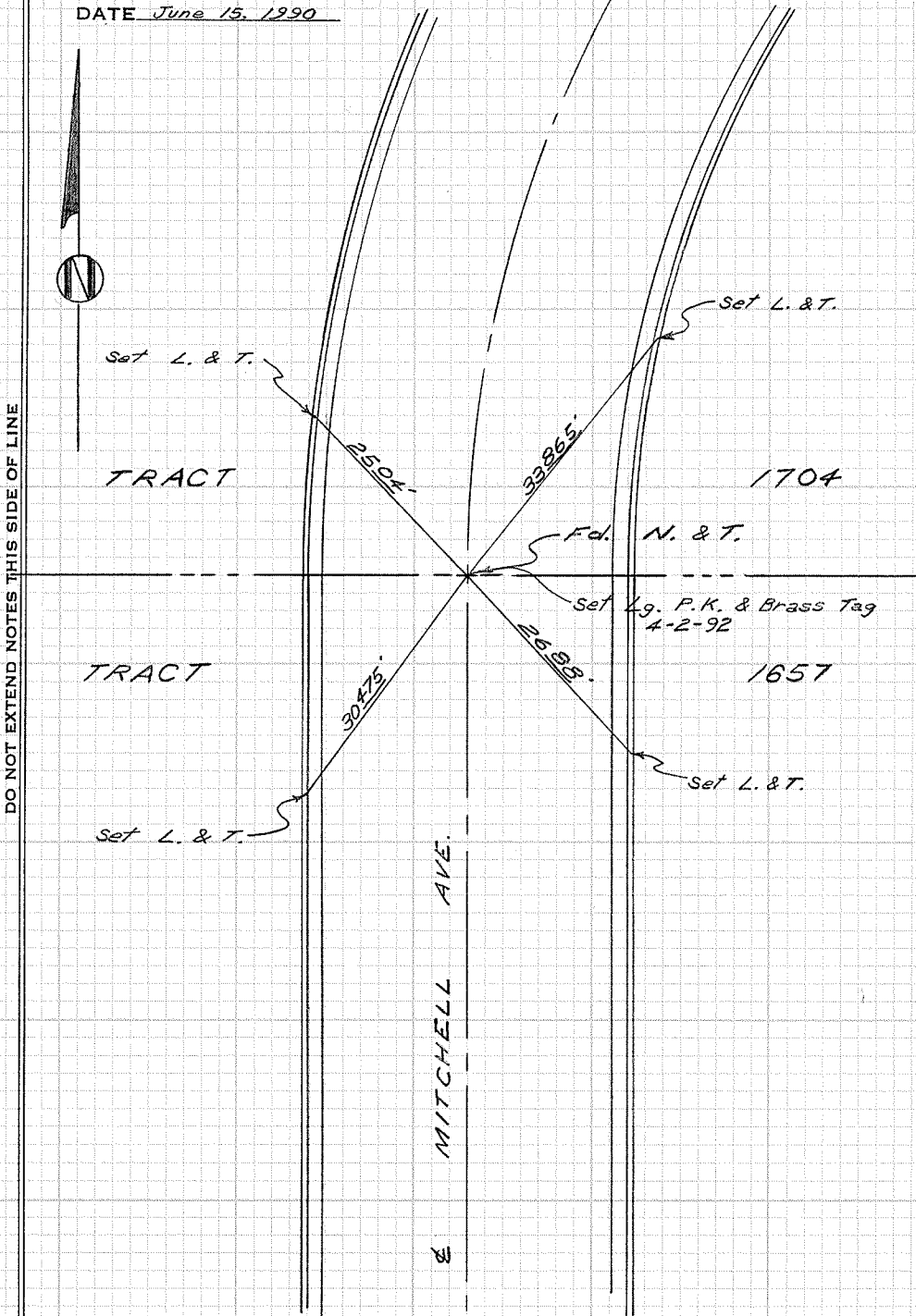


CITY OF GARDEN GROVE, CALIFORNIA

B.C. & Tr. Bdry. on
SURVEY OF Mitchell Ave. N. of Trask Ave. T B NO. 9 PAGE 84

SURVEY BY Prickett & Paffy TRACT NO. 1657 & 1704

DATE June 15, 1990



DO NOT EXTEND NOTES THIS SIDE OF LINE

SURVEYORS SERVICE COMPANY, TA MESA - STOCK NO. 411

CITY OF GARDEN GROVE, CALIFORNIA

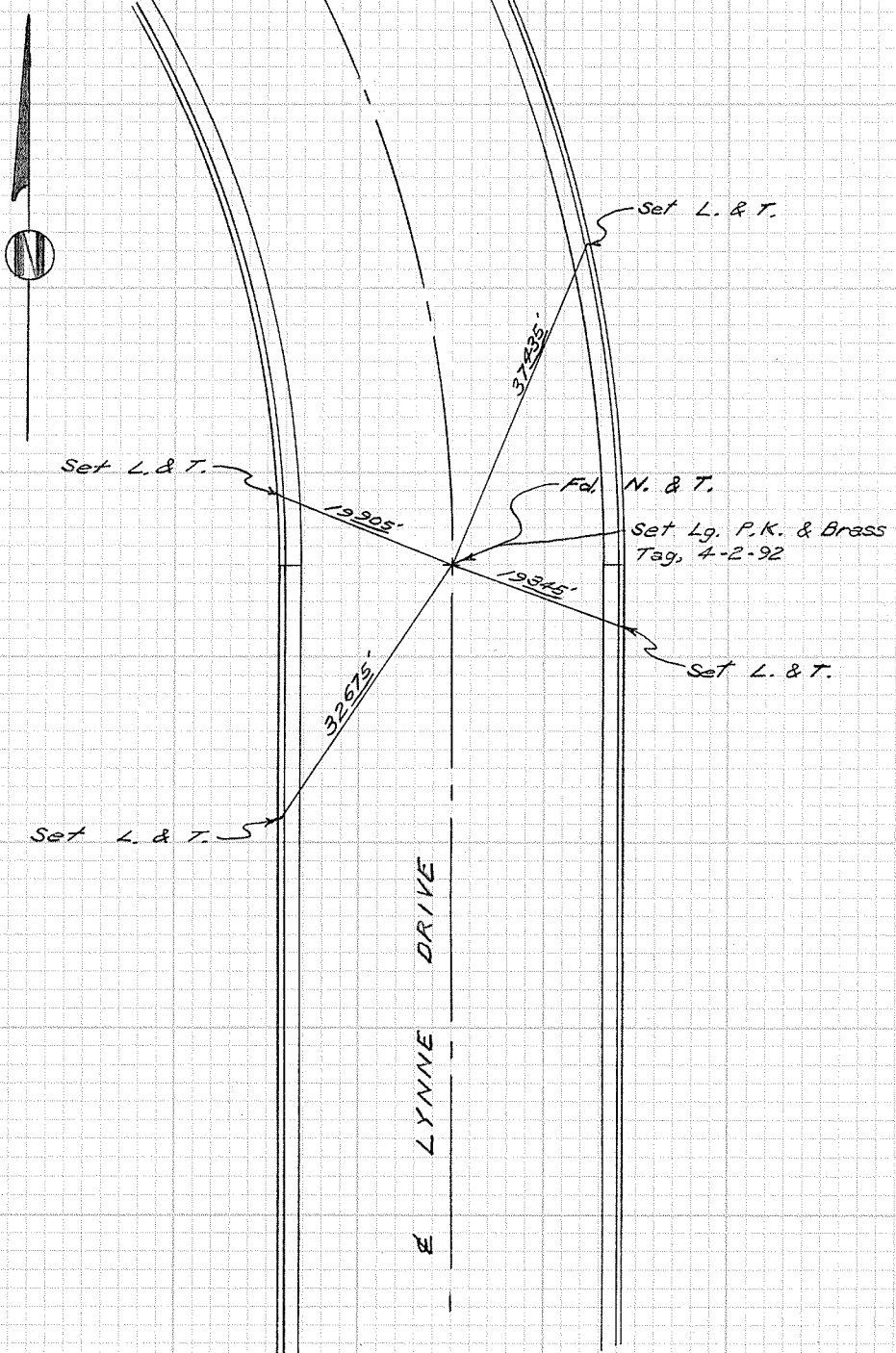
SURVEY OF B.C. on Lynne Drive

T B NO. 9 PAGE 85

SURVEY BY Prickett & Party

TRACT NO. 1657

DATE June 15, 1990



DO NOT EXTEND NOTES THIS SIDE OF LINE

SURVEYORS SERVICE COMPANY, TA MESA - STOCK NO. 411

CITY OF GARDEN GROVE, CALIFORNIA

SURVEY OF Central Ave. & Casa Linda Ln. T.B NO. 9 PAGE 86

SURVEY BY Prickett & Party TRACT NO. 5584

DATE Feb. 12, 1991

SURVEYORS SERVICE COMPANY, TA MESA - STOCK NO. 411

DO NOT EXTEND NOTES THIS SIDE OF LINE



E CASA LINDA LANE

E CENTRAL AVE.

Fd. L. & T.
per Tr. 5584

Set L. & T.
12-21-93

6191' R. 61905' M.

3170'

300' R.

Set L. & T.
12-21-93

2430'

Fd. Rd. Hd. Spk. & T.
with Brass Tag mkd.
R.C.E. 20828 per
P.M. 85-146.

3148' R.
31475' M.
3446' R. 34465' M.

Fd. L. & T.
per Tr. 5584

Fd. 1" I.P. tagged
L.S. 2495 per
tract 5584.

CITY OF GARDEN GROVE, CALIFORNIA

SURVEY OF Ludlow Ave. & Owen Street T.B. NO. 9 PAGE 87

SURVEY BY Prickett & Party TRACT NO. 4292

DATE Feb. 22, 1991

Fd. L. & T. & Prod.
per Tr. 4292

Fd. four 400' P.K. Nail
T&N ties per Tr. 4292.

Set (4) 200' P.K. X-Ties, 4-1-92

☒ LUDLOW AVE.

2106' R.
21056' M.

2093' R.
20928' M.

5739' R., 5738' M.

Fd. L. & T.
per Tr. 4292

☒ OWEN STREET

DO NOT EXTEND NOTES THIS SIDE OF LINE

SURVEYORS SERVICE COMPANY, TA MESA - STOCK NO. 411



CITY OF GARDEN GROVE, CALIFORNIA

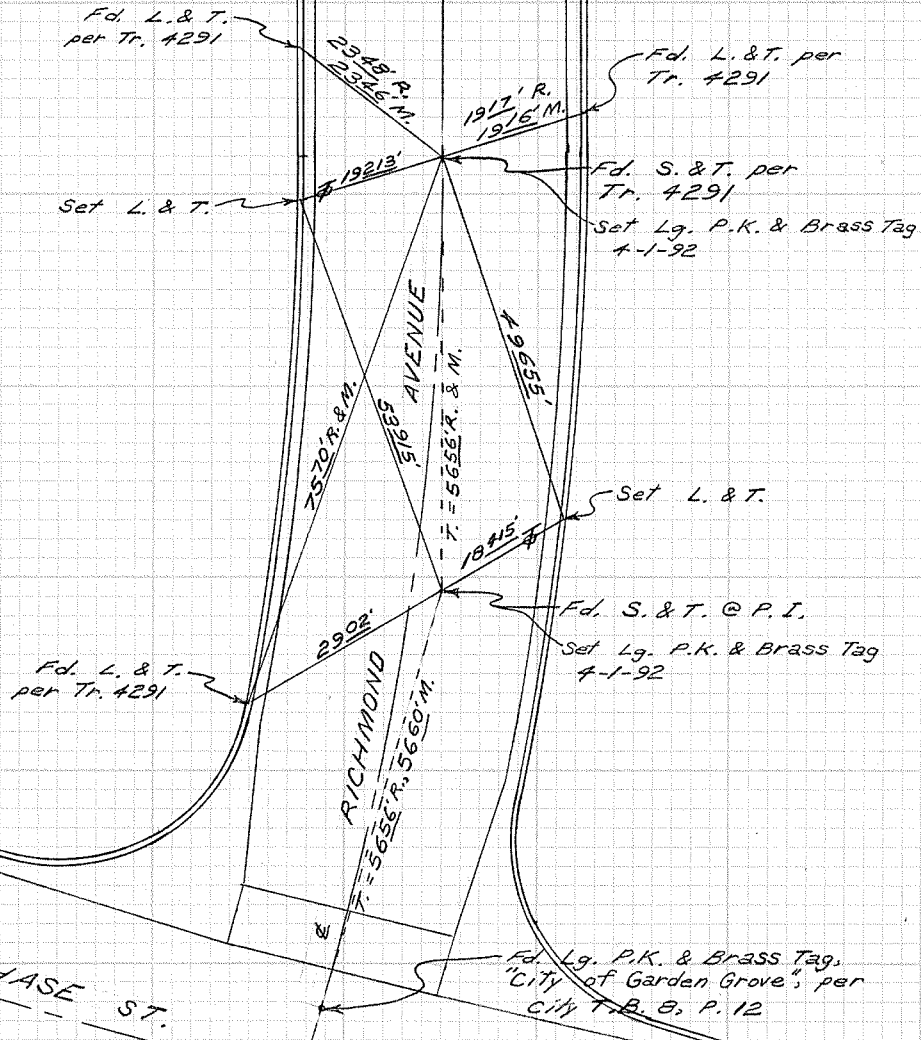
SURVEY OF Richmond Ave. E. of Chase St. T B NO. 9 PAGE 88

SURVEY BY Prickett & Party TRACT NO. 4291

DATE Feb 22, 1991

SURVEYORS SERVICE COMPANY, TA MESA - STOCK NO. 411

DO NOT EXTEND NOTES THIS SIDE OF LINE



CITY OF GARDEN GROVE, CALIFORNIA

SURVEY OF *St. Mark St & Laurelton Ave.* T B NO. *9* PAGE *90*

SURVEY BY *Prickett & Party* TRACT NO. *3558*

DATE *Feb. 25, 1991*

SURVEYORS SERVICE COMPANY, TA MESA - STOCK NO. 411

DO NOT EXTEND NOTES THIS SIDE OF LINE

*Fd. L. & T.
per Tr. 3558,
0.055' S. of
& Prod.*

*20.18' R.
20.185' M.*


49.74' R. 49.75' M.

*Fd. L. & T.
per Tr. 3558*

*Fd. Nothing. Set Lg. P.K. &
Brass Tag per Ties Tr. 3558*

49.18' R. 49.19' M.

*Fd. L. & T.
per Tr. 3558*



CITY OF GARDEN GROVE, CALIFORNIA

Laurelton Ave. & Alley between

SURVEY OF St. Mark St. & Bailey St.

T B NO. 9 PAGE 91

SURVEY BY Prickett & Party

TRACT NO. 3557 & 3624

DATE Feb. 26, 1991

SURVEYORS SERVICE COMPANY, TA MESA - STOCK NO. 411

DO NOT EXTEND NOTES THIS SIDE OF LINE



3558

3557 & 3624

Fd. L. & T.
per Tr. 3557

1730' R.
2725' M.

LAURELTON AVE.

Fd. badly rusted remains
of Spk. 1" down.

Set Lg. P. K. & Brass Tag
4-1-92

24.82' R.
24.83' M.

32.47' R.
32.48' M.

Fd. L. & T.
per Tr. 3557

Fd. L. & T.
per Tr. 3557

TRACT

20' ALLEY

TRACT

CITY OF GARDEN GROVE, CALIFORNIA

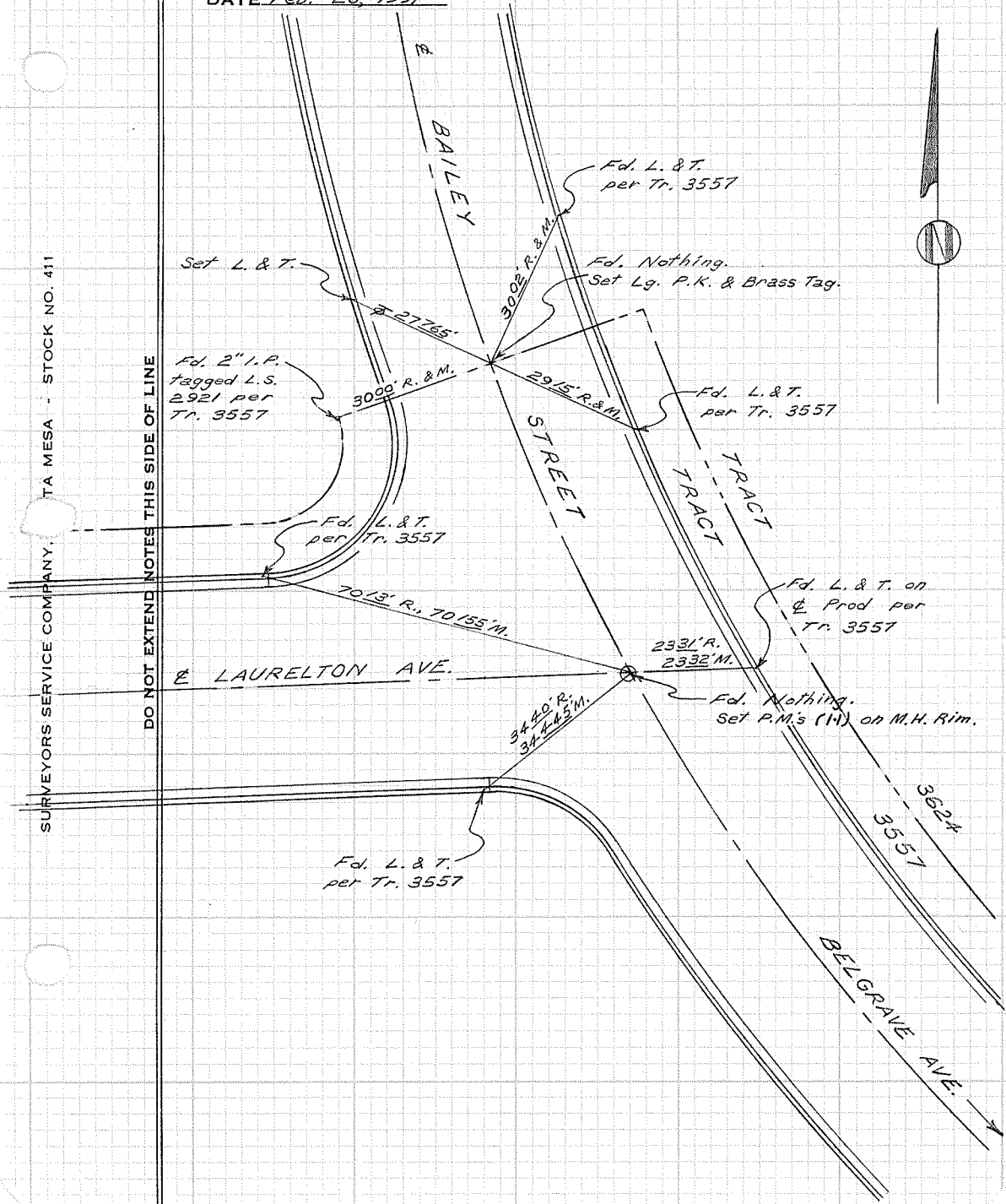
SURVEY OF *Bailey St. & Laurelton Ave.* T B NO. *9* PAGE *92*

SURVEY BY *Prickett & Party* TRACT NO. *3557*

DATE *Feb. 26, 1991*

SURVEYORS SERVICE COMPANY, TA MESA - STOCK NO. 411

DO NOT EXTEND NOTES THIS SIDE OF LINE



CITY OF GARDEN GROVE, CALIFORNIA

SURVEY OF *Chapman Ave. & Bailey St.*

T B NO. 9 PAGE 93

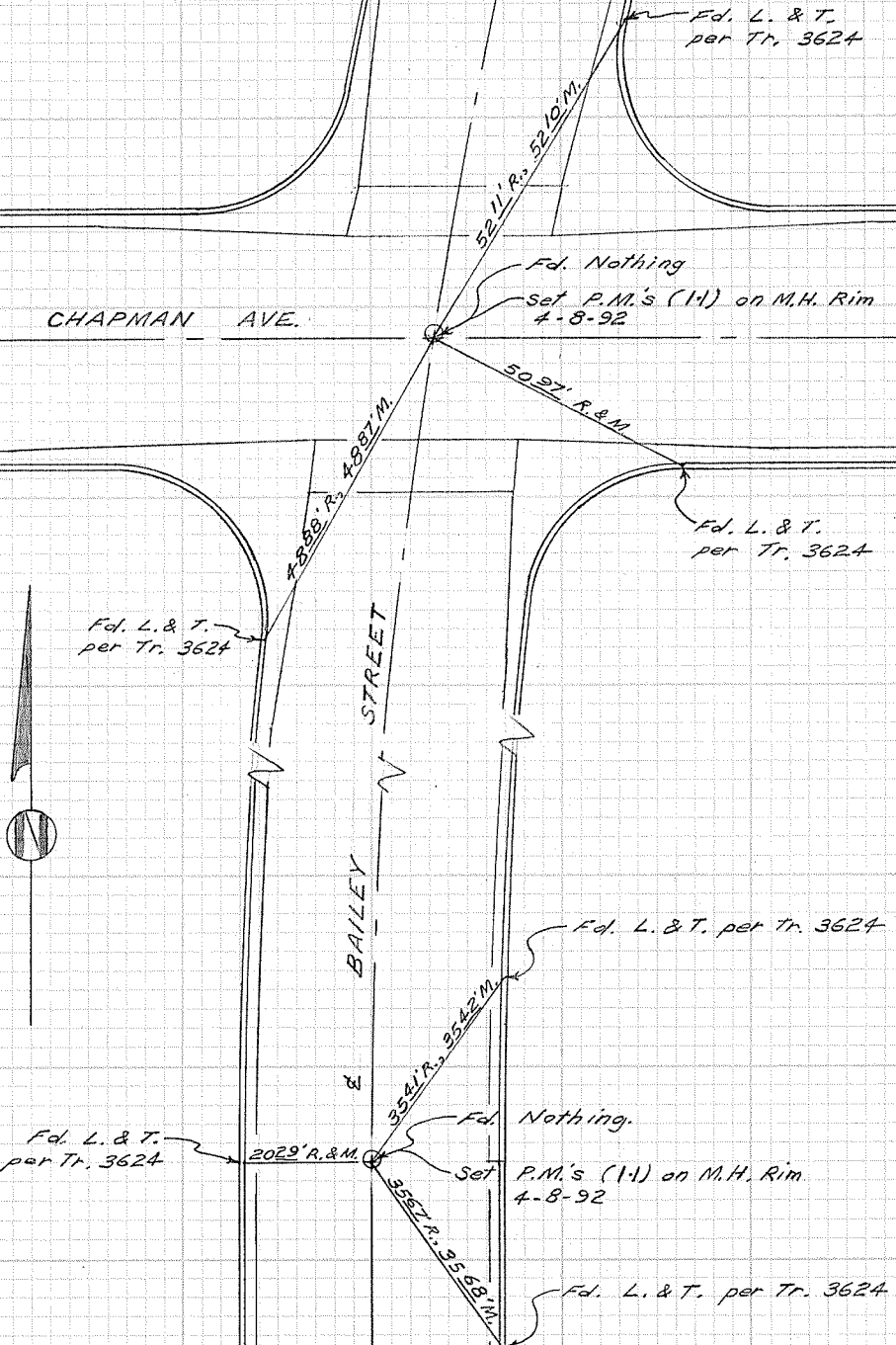
SURVEY BY *Prickett & Party*

TRACT NO. 3624

DATE Feb. 26, 1931

SURVEYORS SERVICE COMPANY, TA MESA - STOCK NO. 411

DO NOT EXTEND NOTES THIS SIDE OF LINE



CITY OF GARDEN GROVE, CALIFORNIA

SURVEY OF Bailey St. N. of Chapman Ave. T B NO. 9 PAGE 94

SURVEY BY Prickett & Party TRACT NO. 3624

DATE Feb. 26, 1991

SURVEYORS SERVICE COMPANY, TA MESA - STOCK NO. 411

DO NOT EXTEND NOTES THIS SIDE OF LINE



Fd. L. & T.
per Tr. 3624

2023' R. & M.

3193' R.
3194' M.

Fd. L. & T.
per Tr. 3624

Fd S. & T. per Tr. 3624

B.C.

Set Lg. P.K. &
Brass Tag, 4-2-92

5151' R.
5151' M.

Fd. L. & T.
per Tr. 3624

E BAILEY STREET

Fd. L. & T.
per Tr. 3624

2029' R.
20285' M.

2757' R.
27565' M.

Fd S. & T. per Tr. 3624

Fd. L. & T.
per Tr. 3624

E.C.

Set Lg. P.K. & Brass Tag,
4-2-92

5085' R.
5085' M.

Fd. L. & T.
per Tr. 3624

CITY OF GARDEN GROVE, CALIFORNIA

SURVEY OF *Bailey St. & Santa Barbara @ Alley* T B NO. 9 PAGE 95

SURVEY BY *Prickett & Party* TRACT NO. 3624

DATE Feb. 26, 1991

SURVEYORS SERVICE COMPANY, TA MESA - STOCK NO. 411

DO NOT EXTEND NOTES THIS SIDE OF LINE

BAILEY ST.

SANTA BARBARA AVE.

30' ALLEY

Fd. L. & T.
& Prod.
per Tr. 3624

2010' R.

Fd. Nothing.

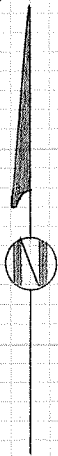
2984' R.

Fd. L. & T.
per Tr. 3624

Set P.M. in Δ on M.H. Rim
4-2-92

2999' R.

Fd. L. & T.
per Tr. 3624



CITY OF GARDEN GROVE, CALIFORNIA

E.C. on Santa Barbara Ave.
SURVEY OF N.E. 1/4 of Bailey St. T B NO. 9 PAGE 96
SURVEY BY Prickett & Parly TRACT NO. 3575
DATE Feb. 27, 1991

SURVEYORS SERVICE COMPANY, TA MESA - STOCK NO. 411

DO NOT EXTEND NOTES THIS SIDE OF LINE



Fd. L. & T.
per Tr. 3575

Set L. & T.

2715' R. & M.

20' 155'

Fd. S. & T.
per Tr. 3575

SANTA BARBARA AVE.

Set Lg. P.K. & Brass
Tag, 4-2-92

2039' R.
20' 405' M.

Fd. L. & T.
per Tr. 3575

CITY OF GARDEN GROVE, CALIFORNIA

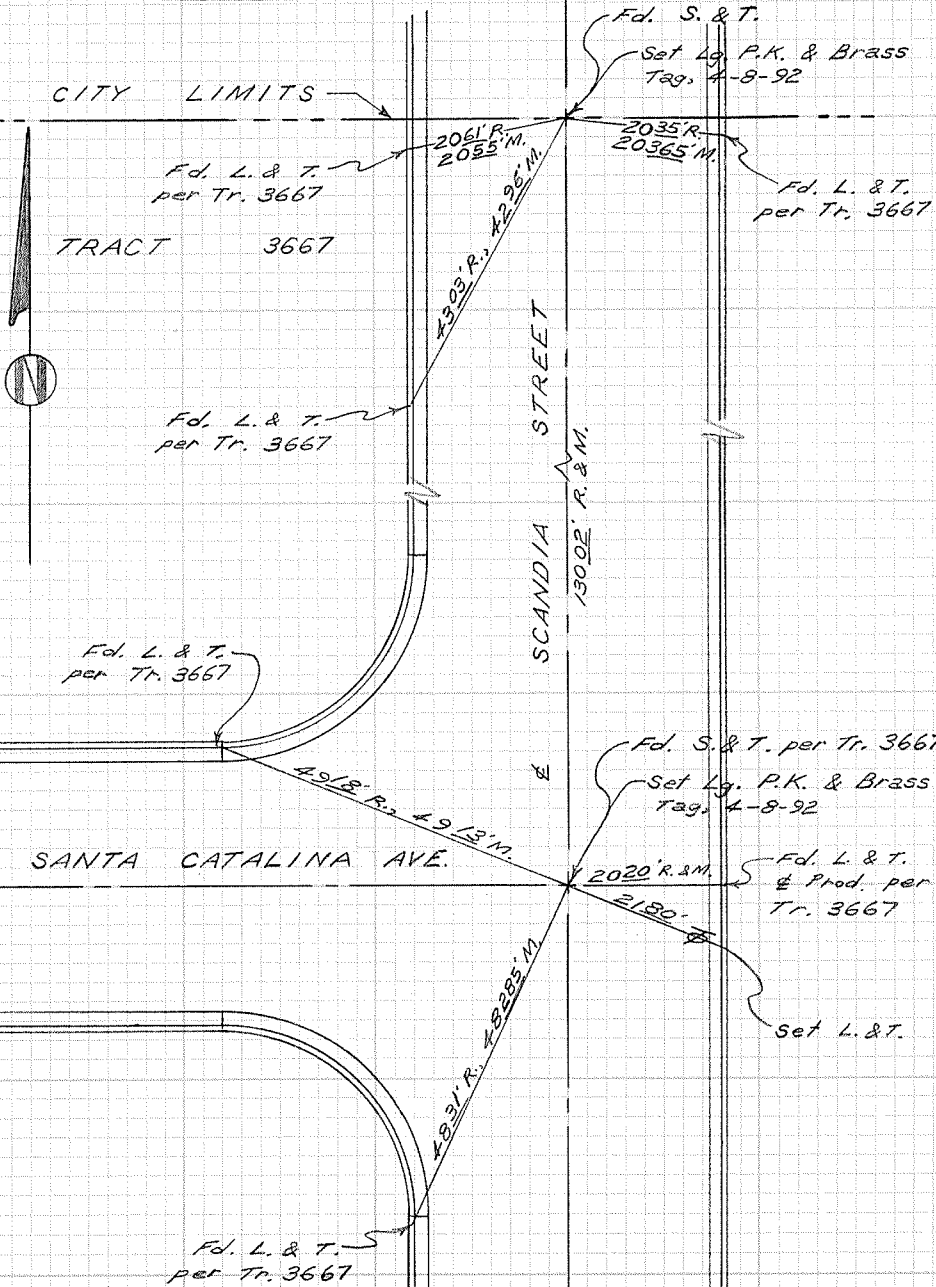
SURVEY OF *Santa Catalina Ave. & Scandia St.* T B NO. 9 PAGE 97

SURVEY BY *Prickett & Party* TRACT NO. 3667

DATE *March 4, 1991*

SURVEYORS SERVICE COMPANY, TA MESA - STOCK NO. 411

DO NOT EXTEND NOTES THIS SIDE OF LINE



CITY OF GARDEN GROVE, CALIFORNIA

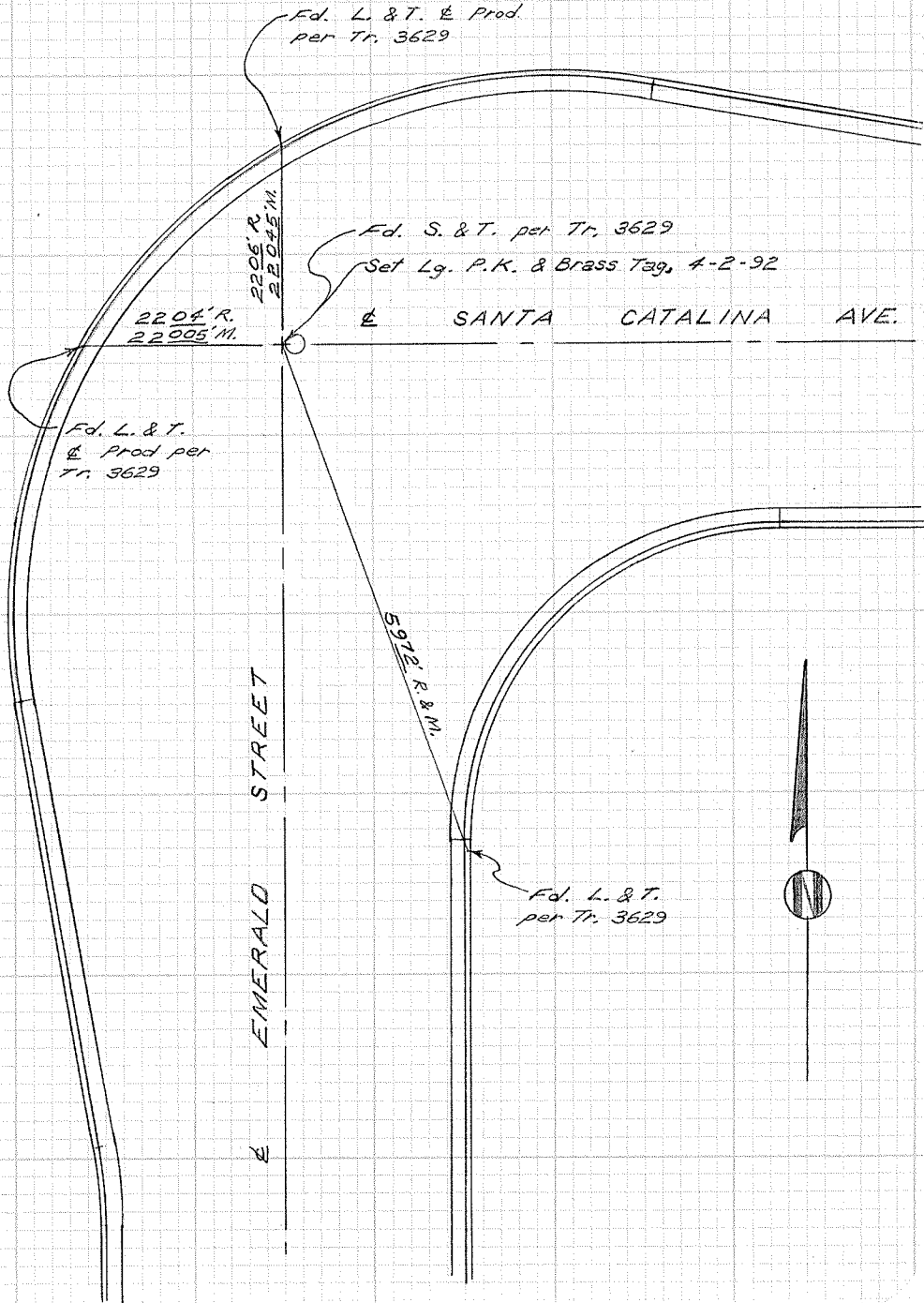
SURVEY OF *Santa Catalina Ave. & Emerald St.* T B NO. 9 PAGE 98

SURVEY BY *Prickett & Parry* TRACT NO. 3629

DATE March 4, 1991

SURVEYORS SERVICE COMPANY, TA MESA - STOCK NO. 411

DO NOT EXTEND NOTES THIS SIDE OF LINE



CITY OF GARDEN GROVE, CALIFORNIA

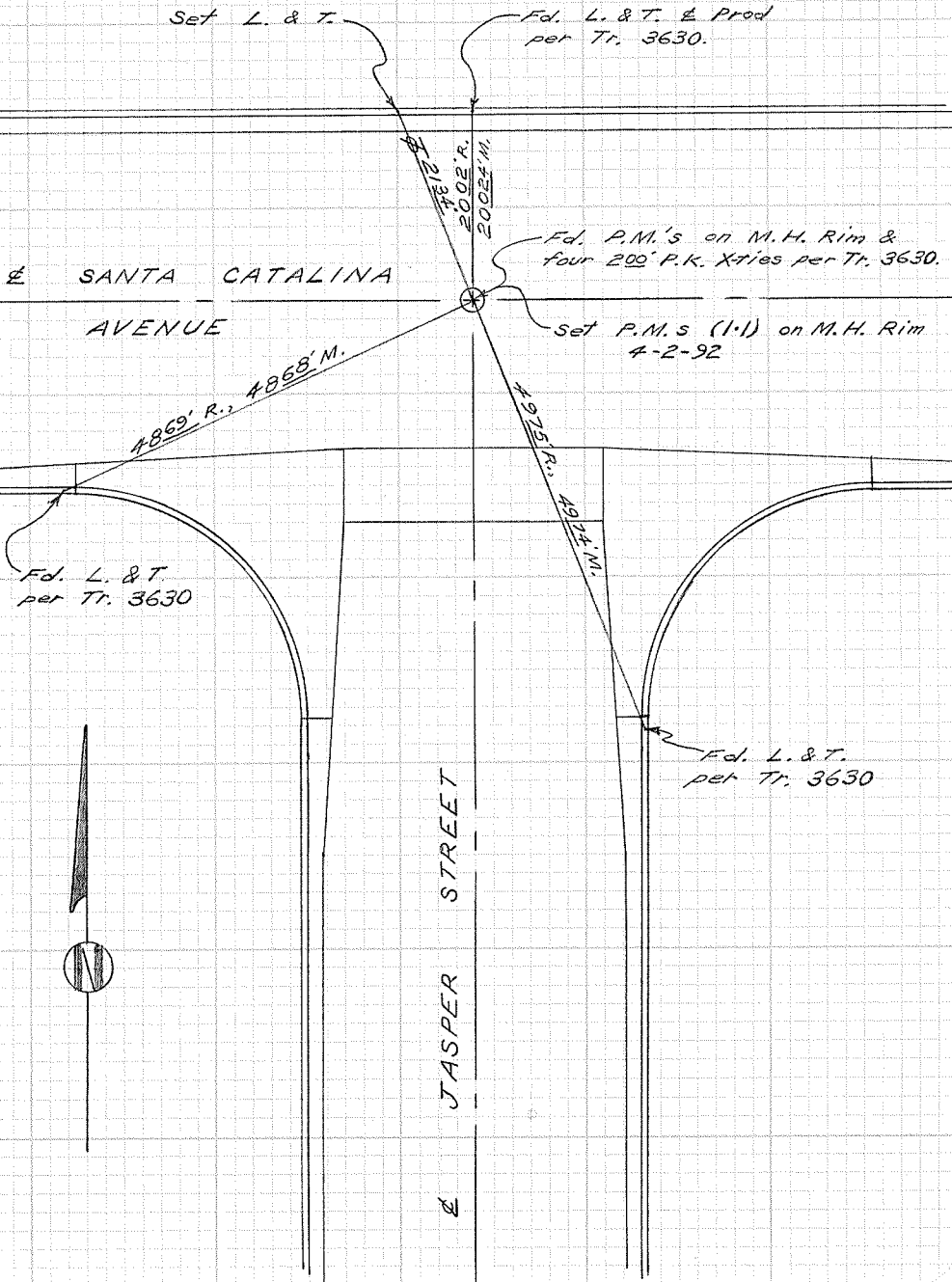
SURVEY OF *Santa Catalina Ave. & Jasper St.* T B NO. 9 PAGE 99

SURVEY BY *Prickett & Party* TRACT NO. 3630

DATE March 4, 1991

SURVEYORS SERVICE COMPANY, TA MESA - STOCK NO. 411

DO NOT EXTEND NOTES THIS SIDE OF LINE



CITY OF GARDEN GROVE, CALIFORNIA

SURVEY OF *Santa Catalina Ave. & Diamond St.* T.B. NO. 9 PAGE 100

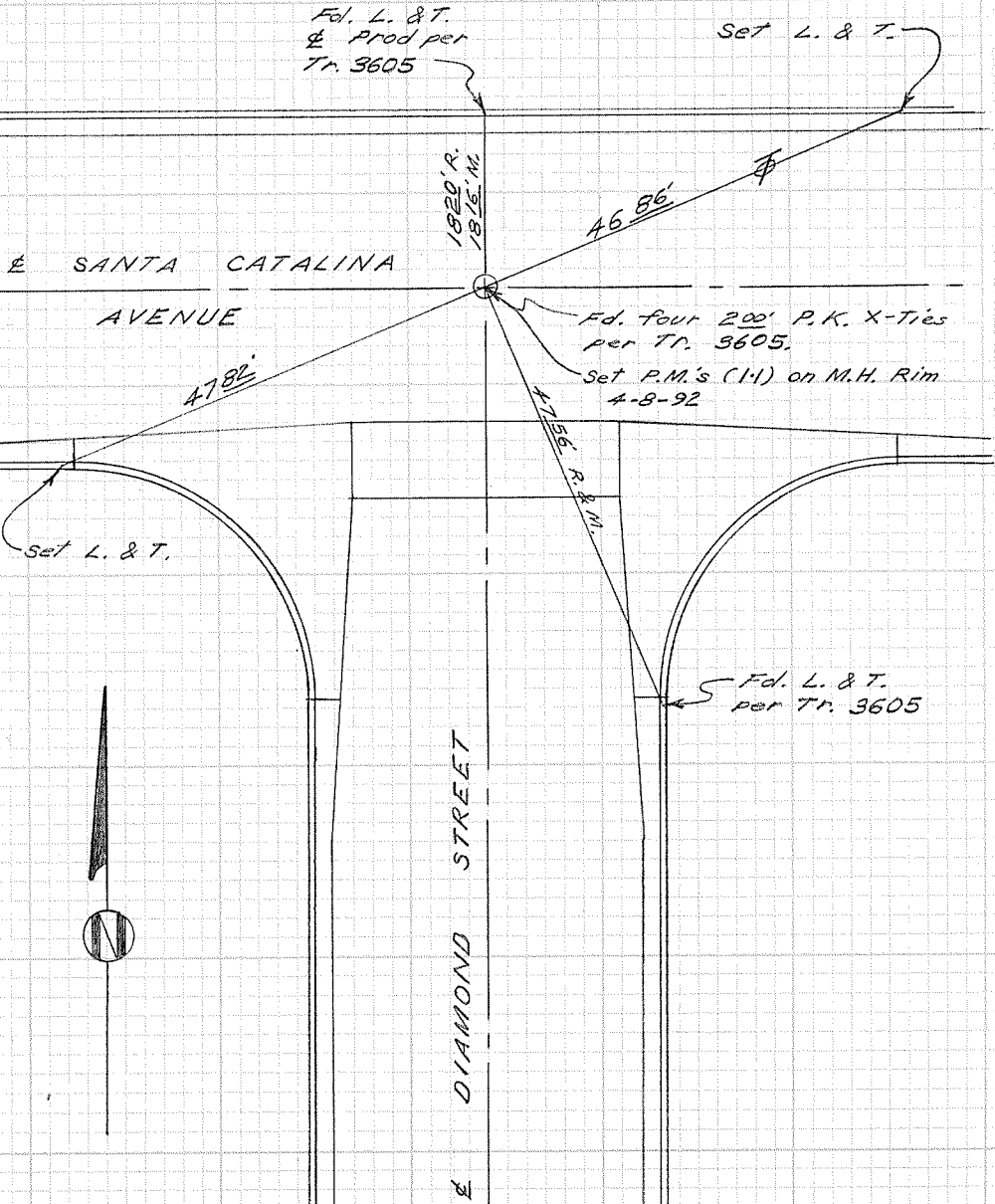
SURVEY BY *Prickett & Party*

TRACT NO. 3605

DATE March 4, 1991

SURVEYORS SERVICE COMPANY, TA MESA - STOCK NO. 411

DO NOT EXTEND NOTES THIS SIDE OF LINE



CITY OF GARDEN GROVE, CALIFORNIA

Santa Catalina Ave. Cul-de-sac

SURVEY OF E. of Diamond St. T B NO. 9 PAGE 101

SURVEY BY Prickett & Party TRACT NO. 3605

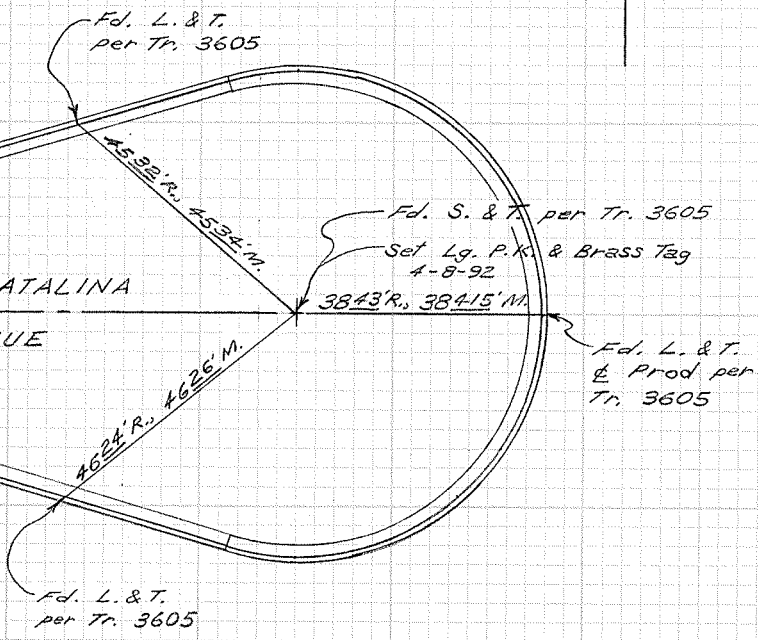
DATE March 4, 1991



SURVEYORS SERVICE COMPANY, TA MESA - STOCK NO. 411

DO NOT EXTEND NOTES THIS SIDE OF LINE

SANTA CATALINA AVENUE



CITY OF GARDEN GROVE, CALIFORNIA

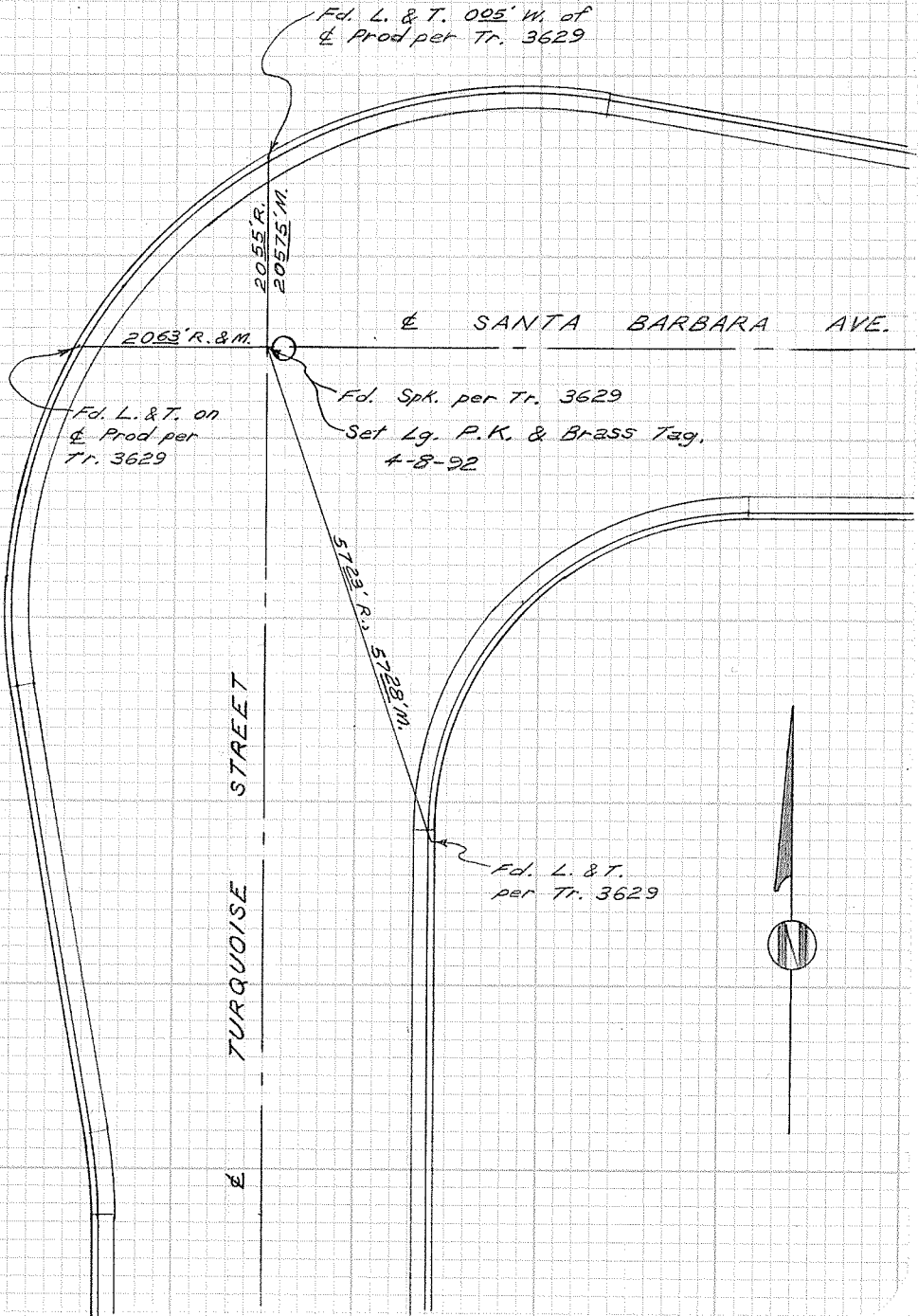
SURVEY OF *Santa Barbara Ave. & Turquoise St.* TB NO. 9 PAGE 102

SURVEY BY *Prickett & Party* TRACT NO. 3629

DATE *March 4, 1991*

SURVEYORS SERVICE COMPANY, TA MESA - STOCK NO. 411

DO NOT EXTEND NOTES THIS SIDE OF LINE



CITY OF GARDEN GROVE, CALIFORNIA

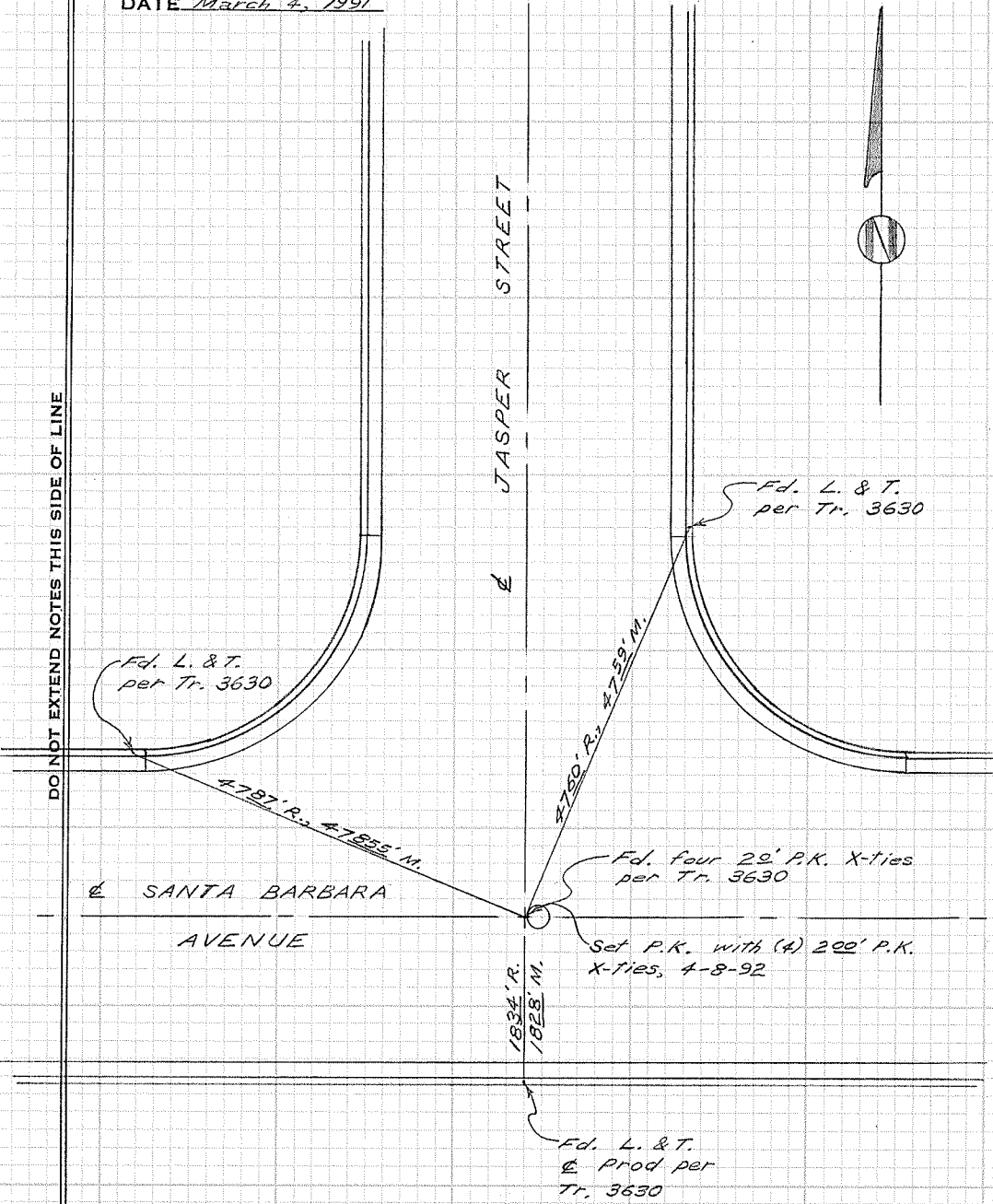
SURVEY OF *Santa Barbara Ave. & Jasper St.* TB NO. 9 PAGE 103

SURVEY BY *Prickett & Party* TRACT NO. 3630

DATE *March 4, 1991*

SURVEYORS SERVICE COMPANY, TA MESA - STOCK NO. 411

DO NOT EXTEND NOTES THIS SIDE OF LINE



CITY OF GARDEN GROVE, CALIFORNIA

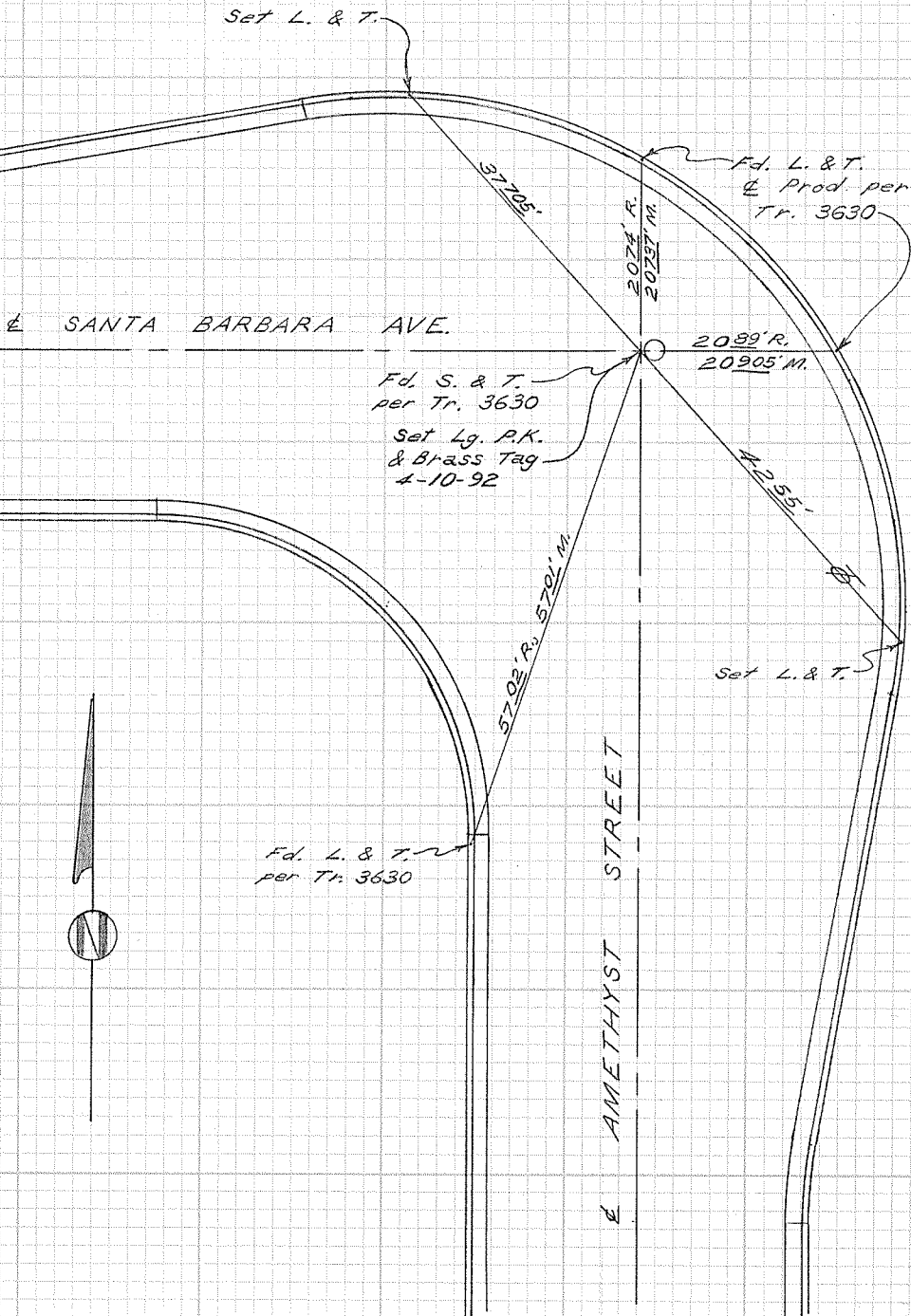
SURVEY OF Santa Barbara Ave. & Amethyst St. T B NO. 9 PAGE 104

SURVEY BY Prickett & Party TRACT NO. 3630

DATE March 5, 1991

SURVEYORS SERVICE COMPANY, TA MESA - STOCK NO. 411

DO NOT EXTEND NOTES THIS SIDE OF LINE



CITY OF GARDEN GROVE, CALIFORNIA

Garnet Circle cul-de-sac

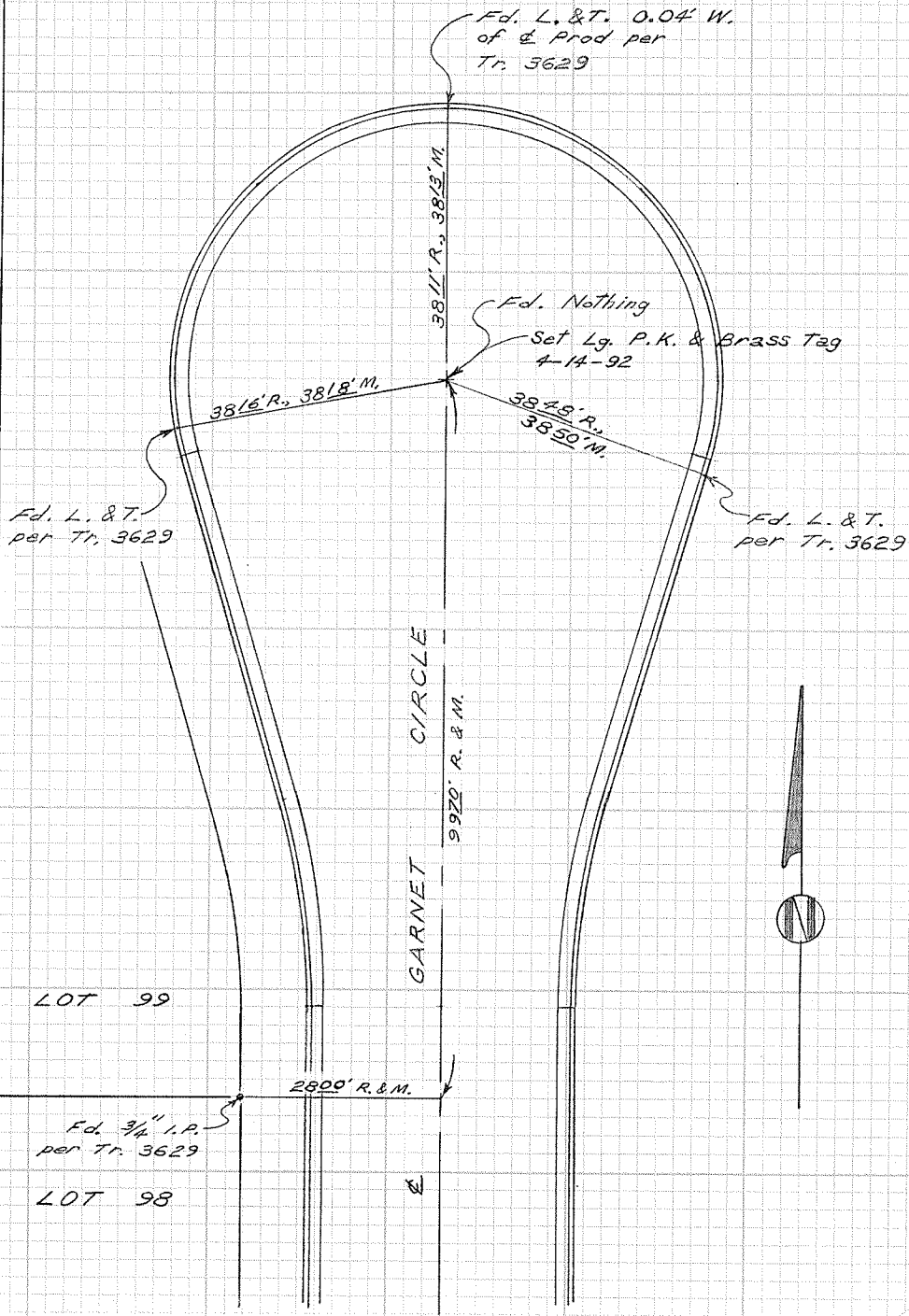
SURVEY OF N. of Santa Rita Ave. T B NO. 9 PAGE 105

SURVEY BY Prickett & Party TRACT NO. 3629

DATE March 5, 1991

SURVEYORS SERVICE COMPANY, TA MESA - STOCK NO. 411

DO NOT EXTEND NOTES THIS SIDE OF LINE



LOT 99

Fd. $\frac{3}{4}"$ I.P. per Tr. 3629

LOT 98

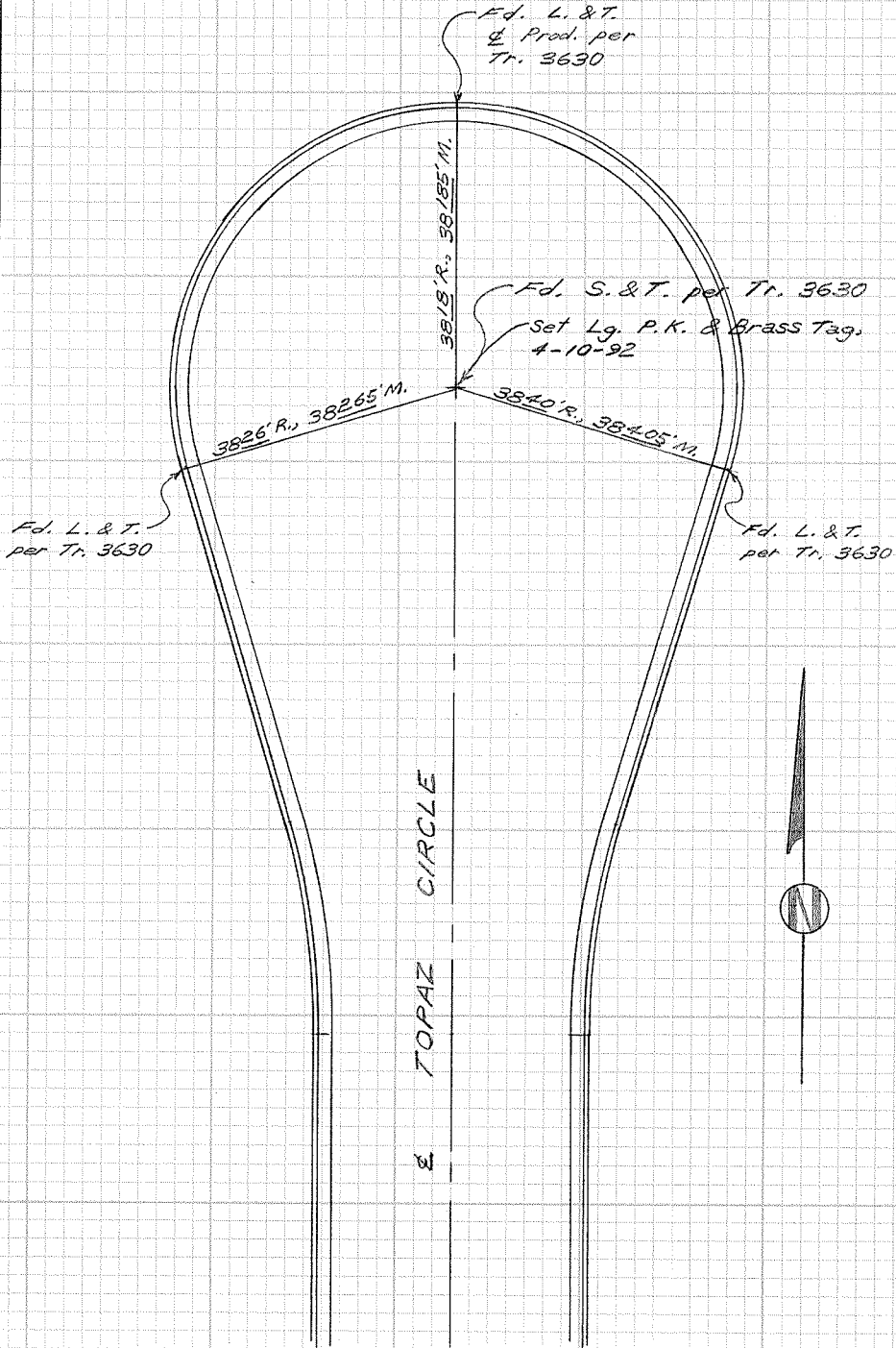
ϕ

CITY OF GARDEN GROVE, CALIFORNIA

SURVEY OF Topaz Circle cul-de-sac
N. of Santa Rita Ave. T B NO. 9 PAGE 106
SURVEY BY Prickett & Party TRACT NO. 3630
DATE March 5, 1991

SURVEYORS SERVICE COMPANY, TA MESA - STOCK NO. 411

DO NOT EXTEND NOTES THIS SIDE OF LINE



CITY OF GARDEN GROVE, CALIFORNIA

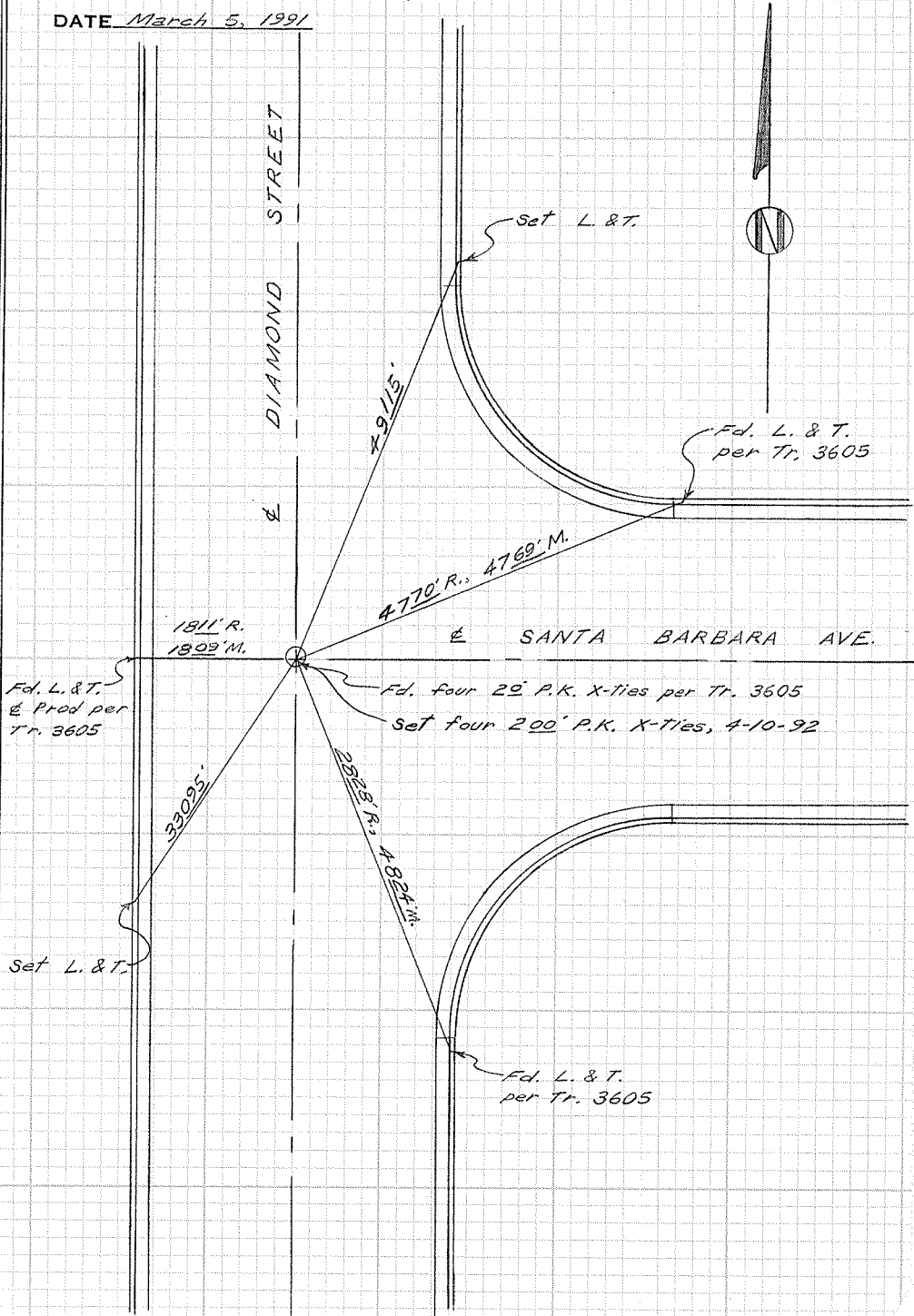
SURVEY OF *Diamond St. & Santa Barbara Ave.* T B NO. 9 PAGE 107

SURVEY BY *Prickett & Party* TRACT NO. 3605

DATE *March 5, 1991*

SURVEYORS SERVICE COMPANY, TA MESA - STOCK NO. 411

DO NOT EXTEND NOTES THIS SIDE OF LINE



CITY OF GARDEN GROVE, CALIFORNIA

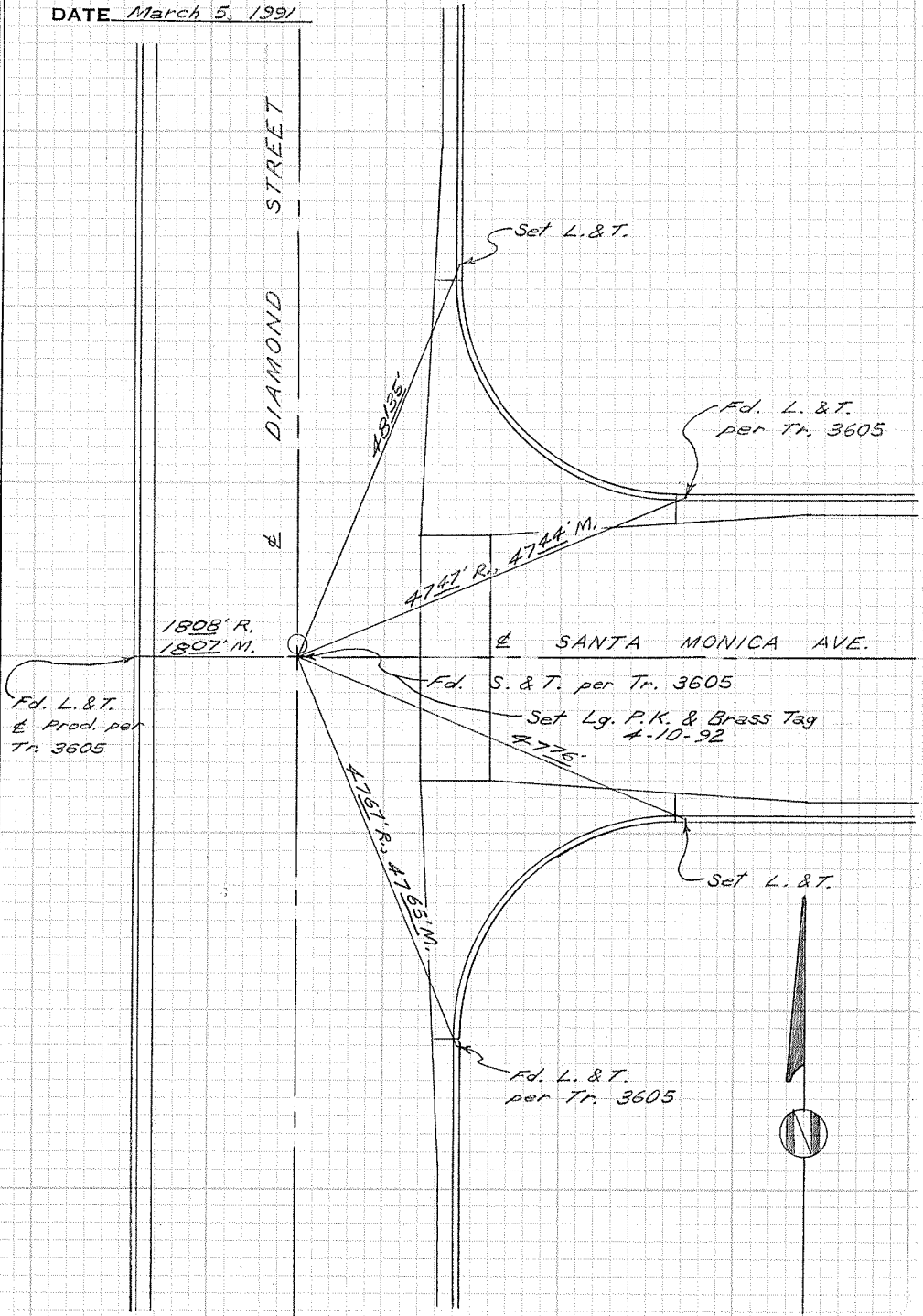
SURVEY OF *Diamond St. & Santa Monica Ave.* T.B. NO. 9 PAGE 108

SURVEY BY *Prickett & Party* TRACT NO. 3605

DATE *March 5, 1991*

SURVEYORS SERVICE COMPANY, TA MESA - STOCK NO. 411

DO NOT EXTEND NOTES THIS SIDE OF LINE



CITY OF GARDEN GROVE, CALIFORNIA

Santa Monica Ave. cul-de-sac
SURVEY OF E. of Diamond Street T B NO. 9 PAGE 109

SURVEY BY Prickett & Party TRACT NO. 3605

DATE March 5, 1991



SURVEYORS SERVICE COMPANY, TA MESA - STOCK NO. 411

DO NOT EXTEND NOTES THIS SIDE OF LINE

SANTA MONICA AVE.

Fd. L. & T.
per Tr. 3605

4124' R. & 4125' M.

Fd. L. & T.
& Prod
per Tr. 3605

3831' R.
3832' M.

Fd. Nothing

set Lg. P.K. & Brass Tag
4-14-92

4050' R. & 4051' M.

Fd. L. & T.
per Tr. 3605

CITY OF GARDEN GROVE, CALIFORNIA

SURVEY OF *Diamond St. & Santa Rita Ave.* T B NO. 9 PAGE 110

SURVEY BY *Prickett & Party* TRACT NO. 3605


DATE March 5, 1991

SURVEYORS SERVICE COMPANY, TA MESA - STOCK NO. 411

DO NOT EXTEND NOTES THIS SIDE OF LINE

DIAMOND STREET

SANTA RITA AVE.



Fd. L. & T.
per Tr. 3605

Fd. L. & T.
per Tr. 3605

Set L. & T.

49.55° R. 29.525' M.
49.525° R. 29.525' M.

45.56° R. 45.565' M.
45.565° R. 45.565' M.

57.45° R. 57.455' M.
57.455° R. 57.455' M.

1832° R. 1832' M.
1832° R. 1832' M.

1832° R. 1832' M.
1832° R. 1832' M.

45.92° R. 45.92' M.

44.27° R. 44.27' M.

44.25° R. 44.25' M.

1832° R. & M. 1832' M.

Fd. (4) 20' P.K. X-ties per Tr. 3605

Set (4) 200' P.K. X-ties
4-14-92

Fd. L. & T.
per Tr. 3605

Fd. L. & T.
& Prod per
Tr. 3605

Fd. S. & T. per Tr. 3605

Set Lg. P.K. & Brass Tag
4-14-92

CITY OF GARDEN GROVE, CALIFORNIA

SURVEY OF *Santa Rita Ave. between Diamond St. & Springdale St.* T B NO. 9 PAGE 111

SURVEY BY *Prickett & Parly* TRACT NO. 3605

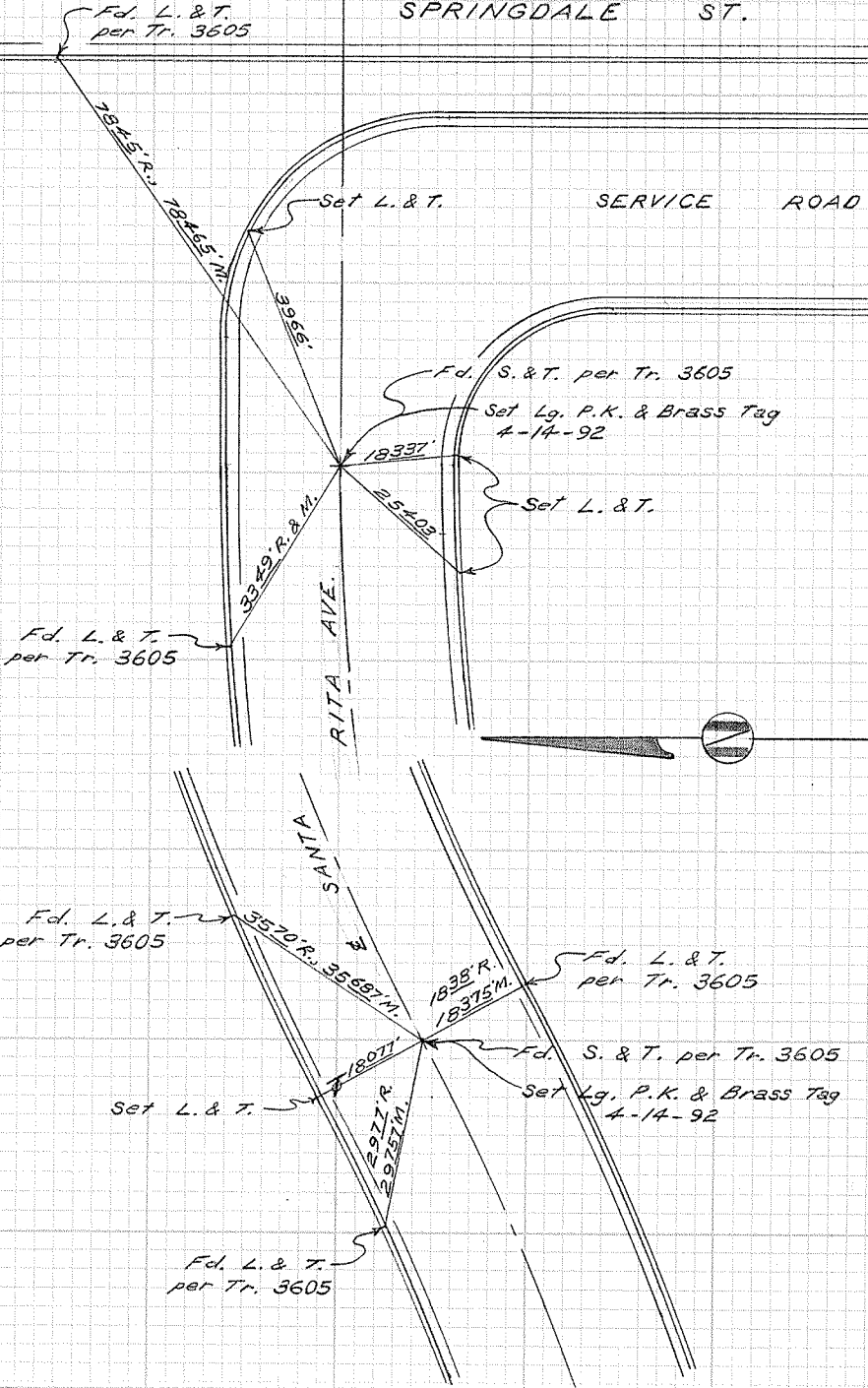
DATE *March 5, 1991*

SPRINGDALE ST.

SERVICE ROAD

SURVEYORS SERVICE COMPANY, TA MESA - STOCK NO. 411

DO NOT EXTEND NOTES THIS SIDE OF LINE



CITY OF GARDEN GROVE, CALIFORNIA

SURVEY OF *Wild Goose St. & Laurelton Ave.* T B NO. 9 PAGE 112

SURVEY BY *Prickett & Party*

TRACT NO. 2817

DATE *March 5, 1991*

SURVEYORS SERVICE COMPANY, TA MESA - STOCK NO. 411

DO NOT EXTEND NOTES THIS SIDE OF LINE

← LAURELTON AVE.

← WILD GOOSE STREET

Fd. L. & T.
per Tr. 2817

Fd. L. & T.
per Tr. 2817

4880' R., 4878' M.

4908' M.

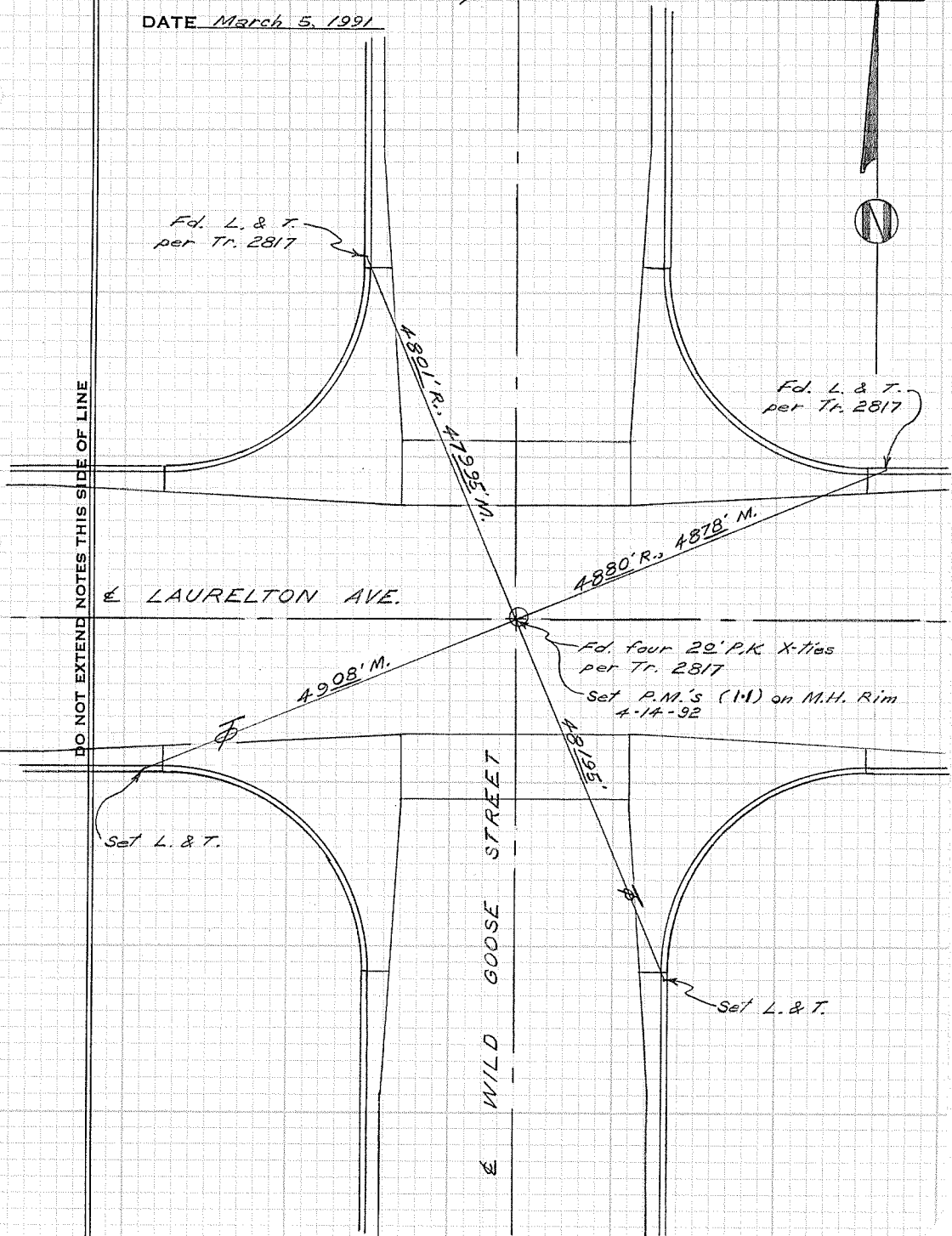

48195'

Fd. four 20' P.K. X-ties
per Tr. 2817

Set P.M.'s (11) on M.H. Rim
4-14-92

Set L. & T.

Set L. & T.



CITY OF GARDEN GROVE, CALIFORNIA

Laurelton Ave. cul-de-sac

SURVEY OF E. of Wild Goose St. T B NO. 9 PAGE 113

SURVEY BY Prickett & Party TRACT NO. 2817

DATE March 5, 1991



SURVEYORS SERVICE COMPANY, TA MESA - STOCK NO. 411

DO NOT EXTEND NOTES THIS SIDE OF LINE

R LAURELTON AVE.

Set L. & T.

38335'

Fd. S. & T. per Tr. 2817

Set Lg. P.K. & Brass Tag
4-14-92

3818' R., 38218' M.

Fd. L. & T.
& Prod.
per Tr 2817

38145'

3820' R., 38195' M.

Fd. L. & T.
per Tr. 2817

Set L. & T.

CITY OF GARDEN GROVE, CALIFORNIA

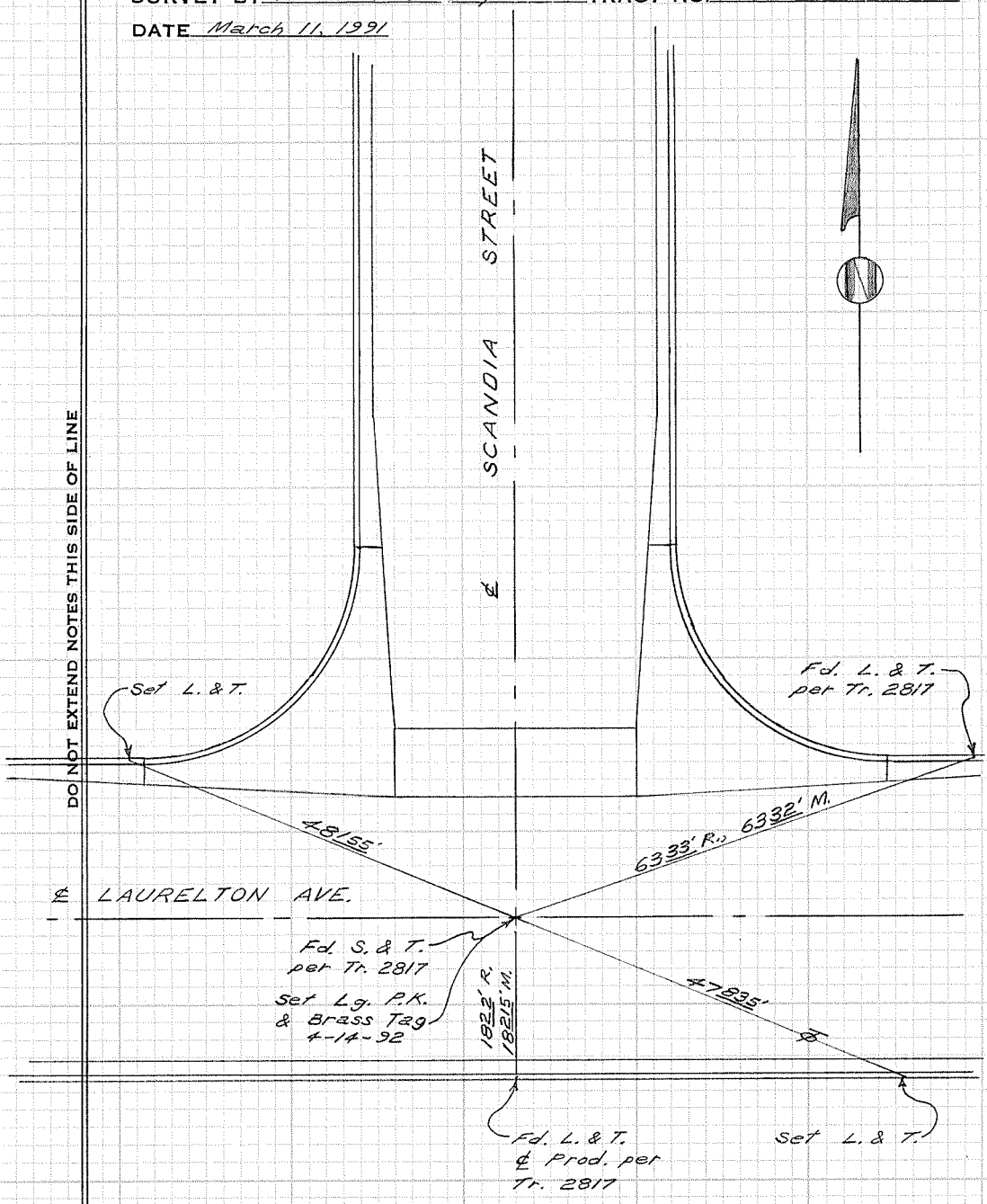

SURVEY OF *Laurelton Ave. & Scandia St.* T B NO. *9* PAGE *114*

SURVEY BY *Prickett & Party* TRACT NO. *2817*

DATE *March 11, 1991*

SURVEYORS SERVICE COMPANY, TA MESA - STOCK NO. 411

DO NOT EXTEND NOTES THIS SIDE OF LINE



CITY OF GARDEN GROVE, CALIFORNIA

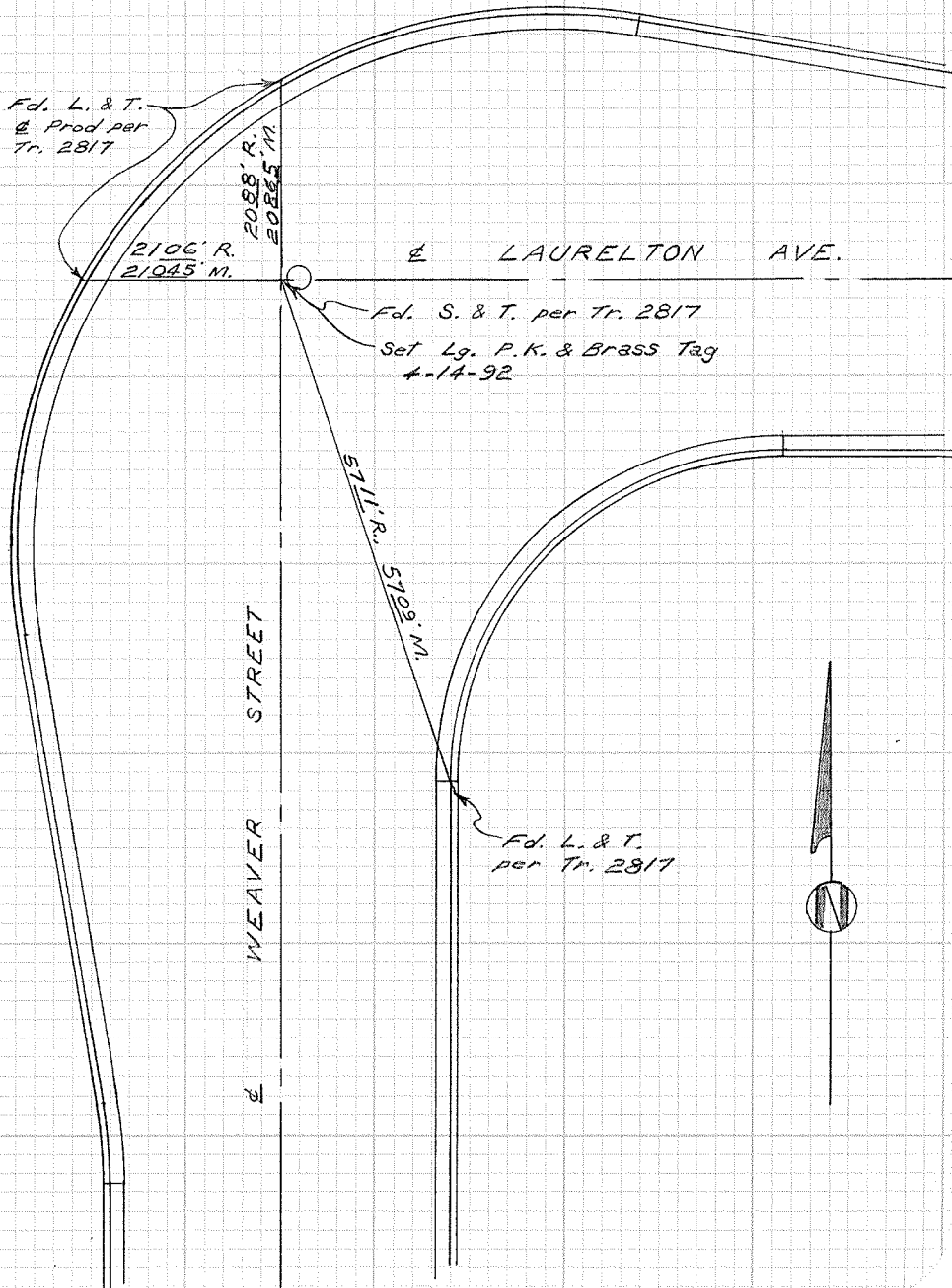
SURVEY OF Laurelton Ave. & Weaver St. T B NO. 9 PAGE 115

SURVEY BY Prickett & Party TRACT NO. 2817

DATE March 5, 1991

SURVEYORS SERVICE COMPANY, TA MESA - STOCK NO. 411

DO NOT EXTEND NOTES THIS SIDE OF LINE

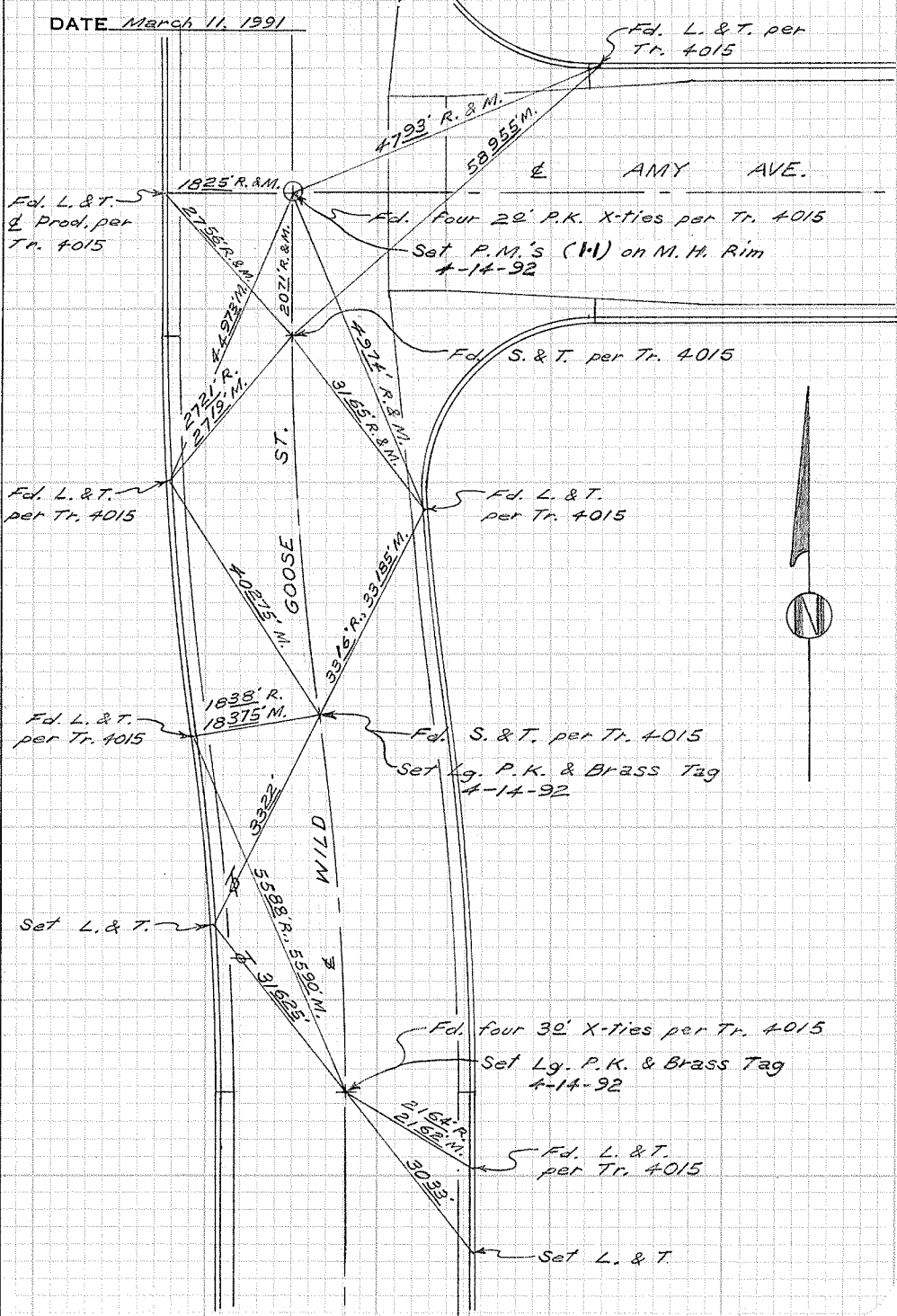


CITY OF GARDEN GROVE, CALIFORNIA

SURVEY OF Wild Goose St. & Amy Ave. T B NO. 9 PAGE 116

SURVEY BY Prickett & Parry TRACT NO. 4015

DATE March 11, 1991



SURVEYORS SERVICE COMPANY, TA MESA - STOCK NO. 411

CITY OF GARDEN GROVE, CALIFORNIA

Amy Ave. cul-de-sac

SURVEY OF *E. of Wild Goose St.* T B NO. 9 PAGE 117

SURVEY BY *Prickett & Party* TRACT NO. 4015

DATE *March 11, 1991*



SURVEYORS SERVICE COMPANY, TA MESA - STOCK NO. 411

DO NOT EXTEND NOTES THIS SIDE OF LINE

R AMY AVE.

Fd. L. & T.
per Tr. 4015

3831' R., 38307' M.

Fd. L. & T.
& Prod per
Tr. 4015

3831' R., 38325' M.

Fd. S. & T. per Tr. 4015
Set Lg. P.K. & Brass Tag
4-14-92

3828' R., 38327' M.

Fd. L. & T.
per Tr. 4015

CITY OF GARDEN GROVE, CALIFORNIA

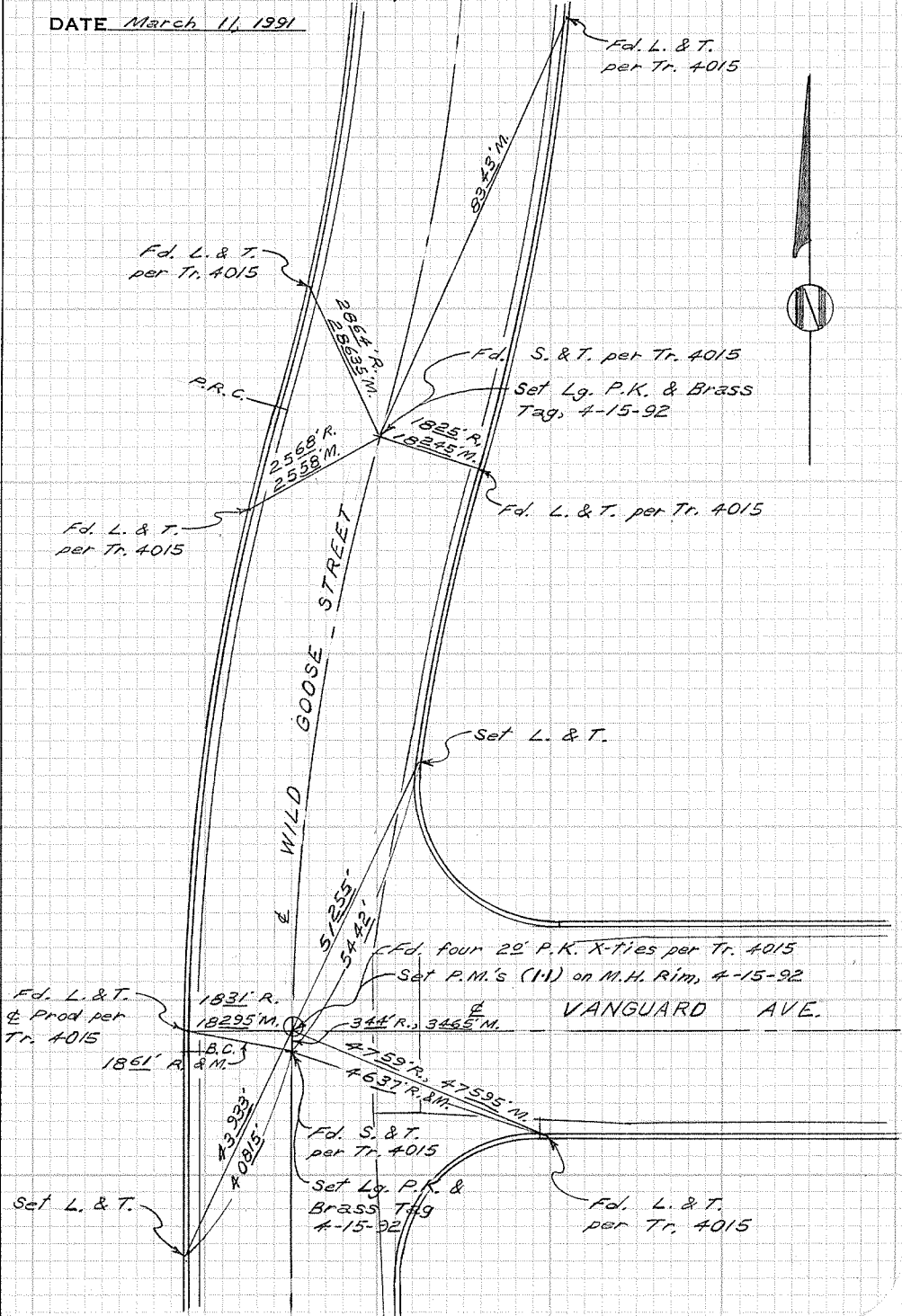
SURVEY OF *Wild Goose St. & Vanguard Ave.* T B NO. 9 PAGE 118

SURVEY BY *Prickett & Party* TRACT NO. 4015

DATE *March 11, 1991*

SURVEYORS SERVICE COMPANY, TA MESA - STOCK NO. 411

DO NOT EXTEND NOTES THIS SIDE OF LINE




CITY OF GARDEN GROVE, CALIFORNIA

Vanguard Ave. cul-de-sac

SURVEY OF E. of Wild Goose St. T B NO. 9 PAGE 119

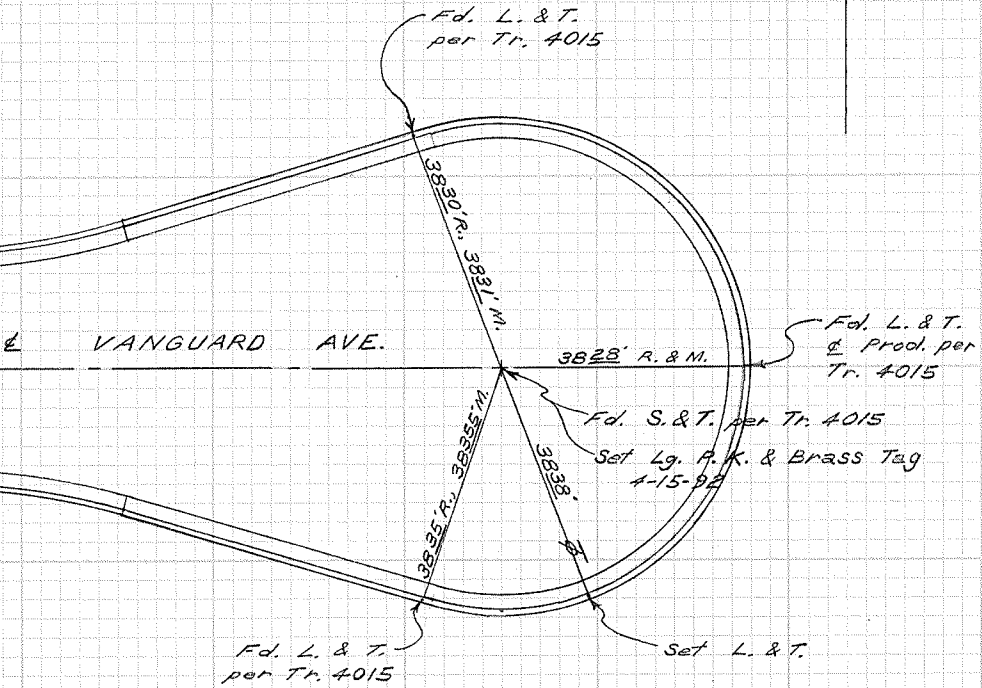
SURVEY BY Prickett & Party TRACT NO. 4015

DATE March 11, 1991



SURVEYORS SERVICE COMPANY, TA MESA - STOCK NO. 411

DO NOT EXTEND NOTES THIS SIDE OF LINE



Fd. L. & T.
per Tr. 4015

3830' R., 3831' M.

VANGUARD AVE.

3628' R. & M.

Fd. L. & T.
& Prod. per
Tr. 4015

Fd. S. & T. per Tr. 4015
Set Lg. P. K. & Brass Tag
4-15-92

3535' R., 3835' M.

3835'

Fd. L. & T.
per Tr. 4015

Set L. & T.

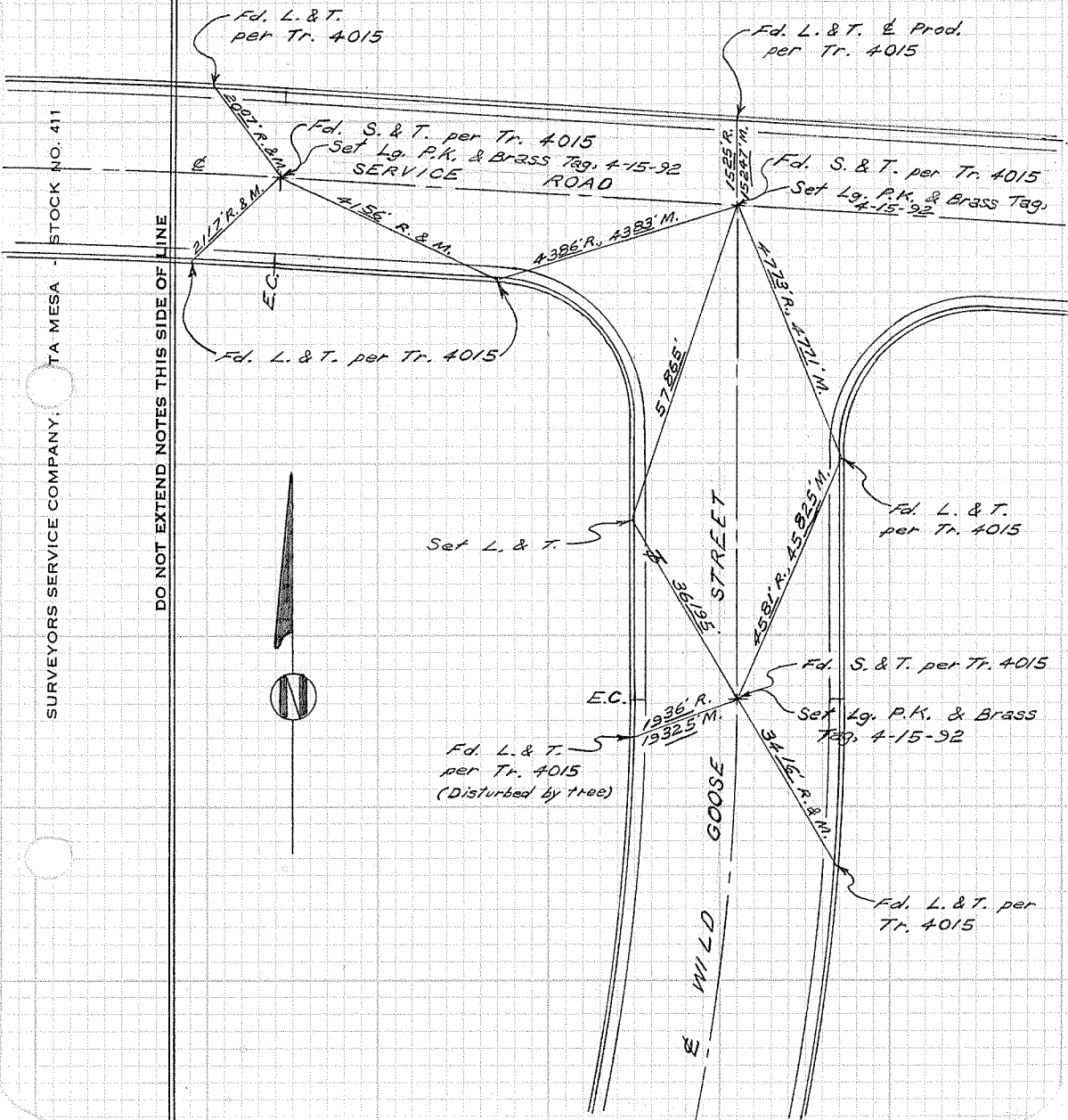
CITY OF GARDEN GROVE, CALIFORNIA

Chapman Ave. service road (S. side)

SURVEY OF & Wild Goose Street T B NO. 9 PAGE 120

SURVEY BY Prickett & Party TRACT NO. 4015

DATE March 11, 1991




CITY OF GARDEN GROVE, CALIFORNIA

Chapman Ave. service road

SURVEY OF cul-de-sac E. of Wild Goose St. T B NO. 9 PAGE 121

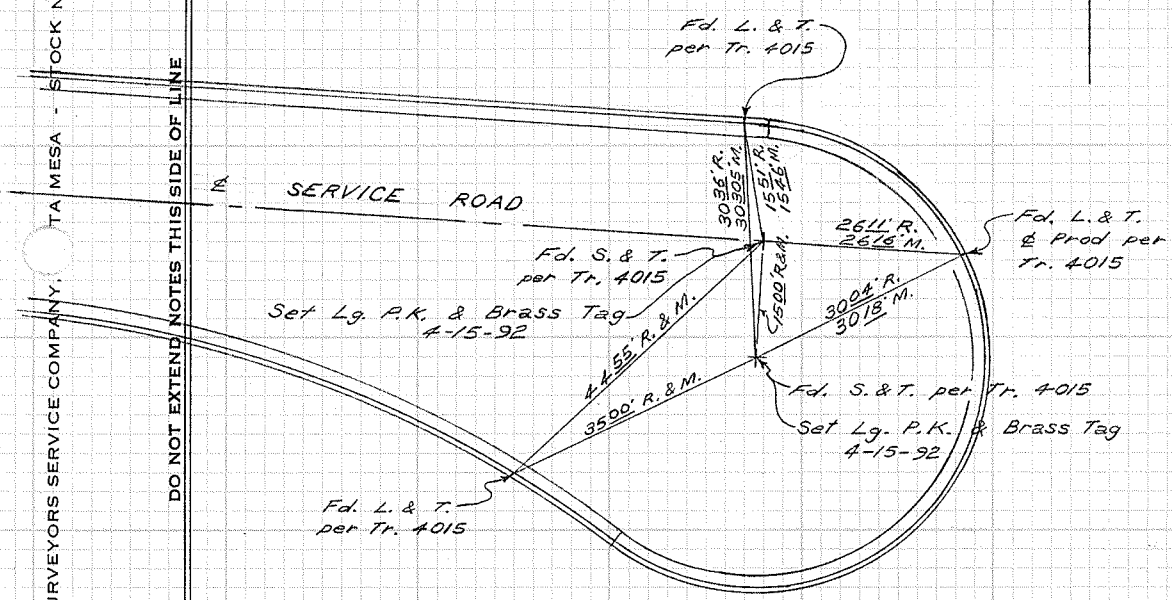
SURVEY BY Prickett & Party TRACT NO. 4015

DATE March 11, 1991



SURVEYORS SERVICE COMPANY, TA MESA - STOCK NO. 411

DO NOT EXTEND NOTES THIS SIDE OF LINE



CITY OF GARDEN GROVE, CALIFORNIA

Chapman Ave. service road

SURVEY OF S. side W. of Wild Goose St. T B NO. 9 PAGE 122

SURVEY BY Prickett & Party TRACT NO. 4015

DATE March 11, 1991

SURVEYORS SERVICE COMPANY, TA MESA - STOCK NO. 411

DO NOT EXTEND NOTES THIS SIDE OF LINE

E SERVICE ROAD

Fd. L. & T.
per Tr. 4015

Fd. L. & T.
per Tr. 4015

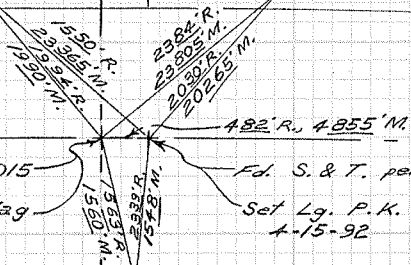
Fd. S. & T. per Tr. 4015
Set Lg. P.K. & Brass Tag
4-15-92

Fd. S. & T. per Tr. 4015
Set Lg. P.K. & Brass Tag
4-15-92

Fd. L. & T.
per Tr. 4015

TRACT 2817

TRACT 4015



CITY OF GARDEN GROVE, CALIFORNIA

Amy Ave. cul-de-sac

SURVEY OF *E. of Scandia St.*

T B NO. 9 PAGE 123

SURVEY BY *Prickett & Party*

TRACT NO. 2817

DATE *March 12, 1991*

SURVEYORS SERVICE COMPANY. TA MESA - STOCK NO. 411

DO NOT EXTEND NOTES THIS SIDE OF LINE

AMY AVE.

*Fd. L. & T.
per Tr. 2817*

3835' R., 3835' M.

*Fd. L. & T.
& Prod per
Tr. 2817*

3825' R., 3826' M.

Fd. S. & T. per Tr. 2817

*Set Lg. P.K. & Brass Tag
4-15-92*

3820' R., 3821' M.

*Fd. L. & T.
per Tr. 2817*



CITY OF GARDEN GROVE, CALIFORNIA

SURVEY OF *Scandia St. & Amy Ave.*

T B NO. *9* PAGE *124*

SURVEY BY *Prickett & Party*

TRACT NO. *2817*

DATE *March 12, 1991*

SURVEYORS SERVICE COMPANY, TA MESA - STOCK NO. 411

DO NOT EXTEND NOTES THIS SIDE OF LINE

Set L. & T.

SCANDIA STREET

SCANDIA

STREET

4725'

AMY AVE.

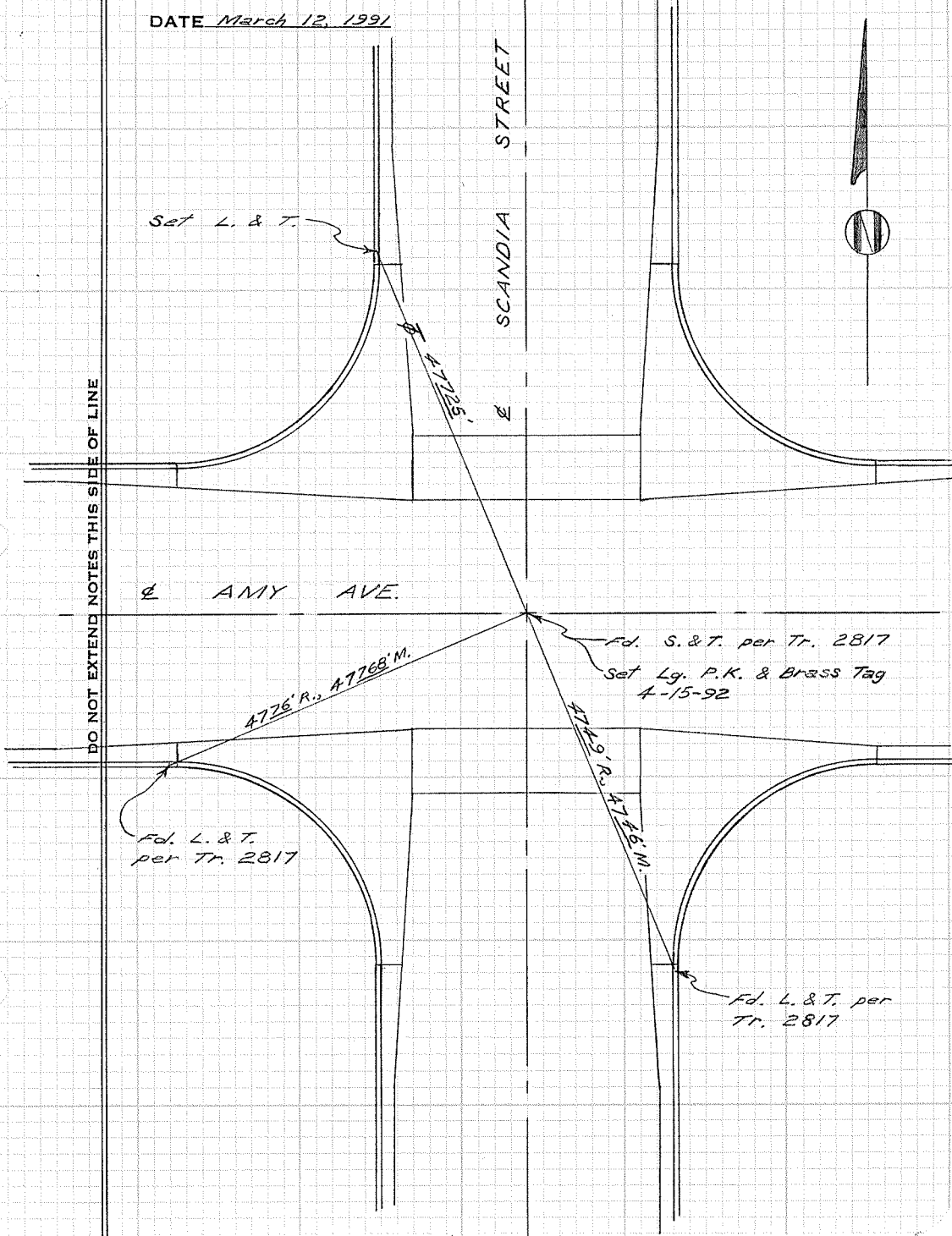
4726' R., 4768' M.

*Fd. S. & T. per Tr. 2817
Set Lg. P.K. & Brass Tag
4-15-92*

*Fd. L. & T.
per Tr. 2817*

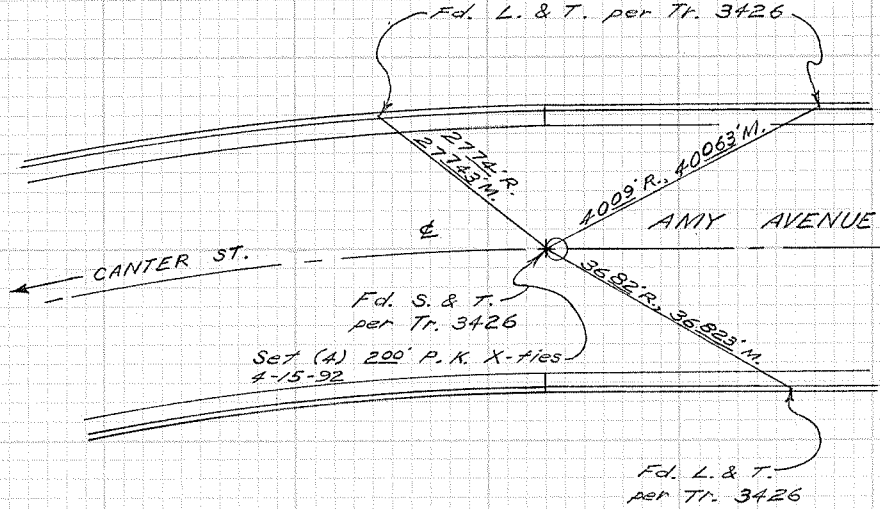
4729' R., 4745' M.

*Fd. L. & T. per
Tr. 2817*

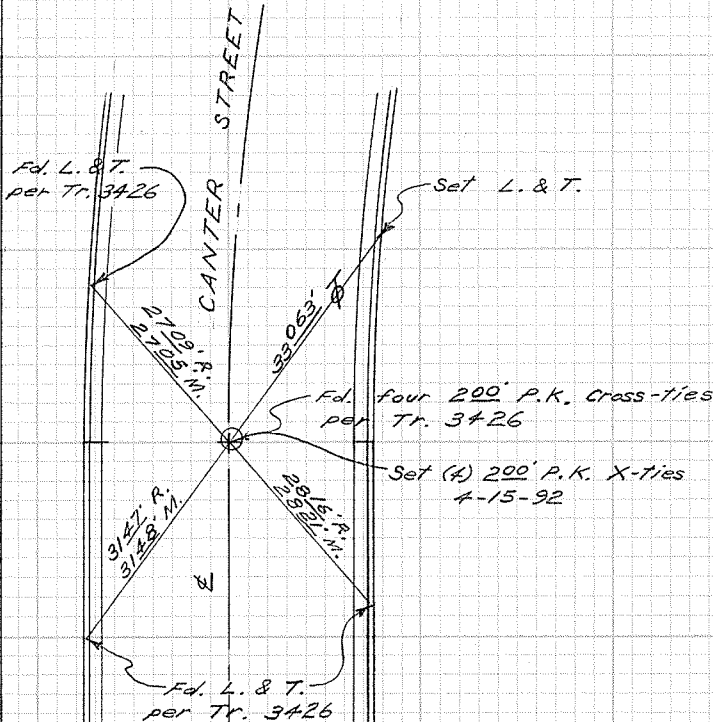


CITY OF GARDEN GROVE, CALIFORNIA

Canter Street between
SURVEY OF Belgrave Ave. & Amy Ave. T B NO. 9 PAGE 125
SURVEY BY Prickett & Party TRACT NO. 3426
DATE March 12, 1991



DO NOT EXTEND NOTES THIS SIDE OF LINE



CITY OF GARDEN GROVE, CALIFORNIA

SURVEY OF *Wutzke St. & Laurelton Ave.* T B NO. 9 PAGE 126

SURVEY BY *Prickett & Party* TRACT NO. 3426

DATE *March 12, 1991*

*Fd. L. & T.
per Tr. 3426*

4604' R₂ 46005' M.

STREET

*Fd. four 200' P.K. Cross-ties
per Tr. 3426*

LAURELTON AVE.

*17.96' R. & M.
Fd. L. & T.
per Tr. 3426
0.02' S. of
& Prod.*

*Set 4 P.M.'s (14) on M.H. Rim
4-15-92*

#554' R₂ 4581' M.

WUTZKE

*Fd. L. & T.
per Tr. 3426*

3132' R₂ 3125' M.

5840' R. & M.

*Fd. Rusty Hole
Set 19 P.K. & Brass Tag
4-15-92*

*Fd. L. & T.
per Tr. 3426*

2571' R. & M.

SURVEYORS SERVICE COMPANY. TA MESA - STOCK NO. 411

DO NOT EXTEND NOTES THIS SIDE OF LINE



CITY OF GARDEN GROVE, CALIFORNIA

SURVEY OF *Laurelton Ave. W. of Wutzke St.* T B NO. 9 PAGE 127

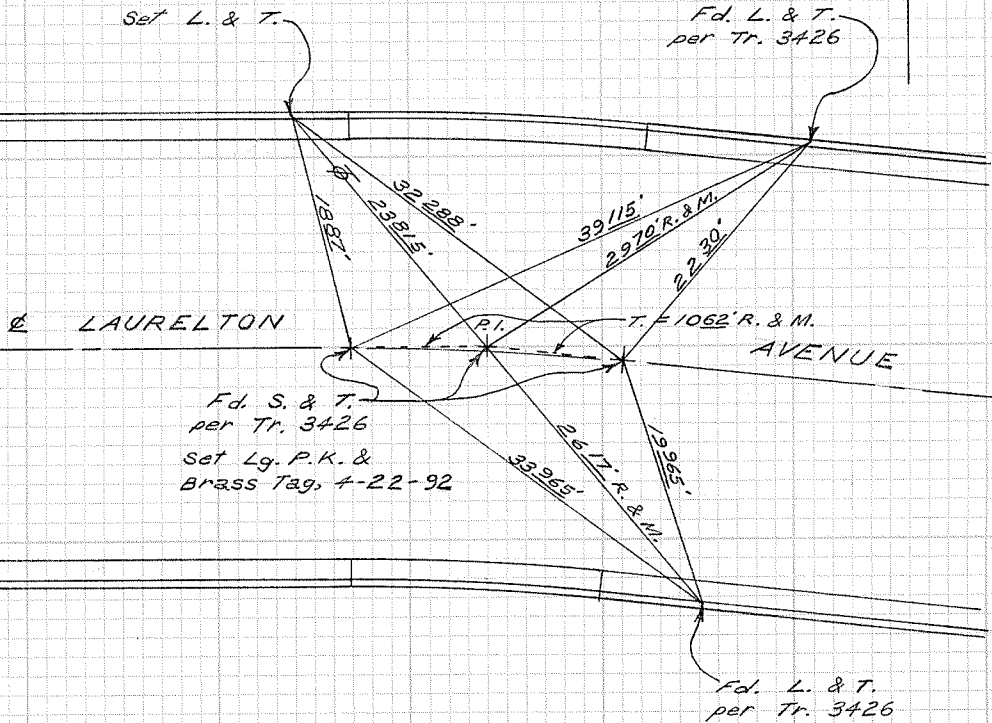
SURVEY BY *Prickett & Party* TRACT NO. 3426

DATE *March 12, 1991*



SURVEYORS SERVICE COMPANY, TA MESA - STOCK NO. 411

DO NOT EXTEND NOTES THIS SIDE OF LINE



CITY OF GARDEN GROVE, CALIFORNIA

Laurelton Ave. cul-de-sac

SURVEY OF W. of Wutze St.

T B NO. 9 PAGE 128

SURVEY BY Prickett & Party

TRACT NO. 3426

DATE March 12, 1991



DO NOT EXTEND NOTES THIS SIDE OF LINE

SURVEYORS SERVICE COMPANY. TA MESA - STOCK NO. 411

Set L. & T.

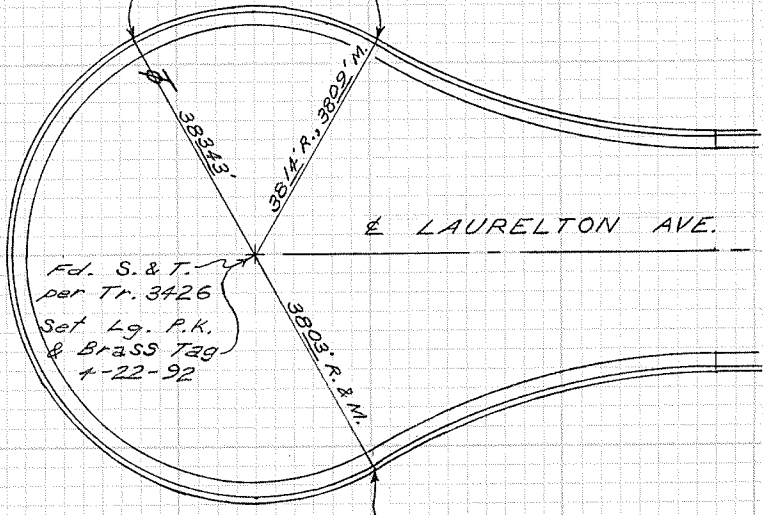
Fd. L. & T.
per Tr. 3426

Fd. S. & T.
per Tr. 3426

Set Lg. P.K.
& Brass Tag
4-22-92

LAURELTON AVE.

Fd. L. & T.
per Tr. 3426



CITY OF GARDEN GROVE, CALIFORNIA

SURVEY OF *Wutzke St. & Amy Ave.*

T B NO. 9 PAGE 129

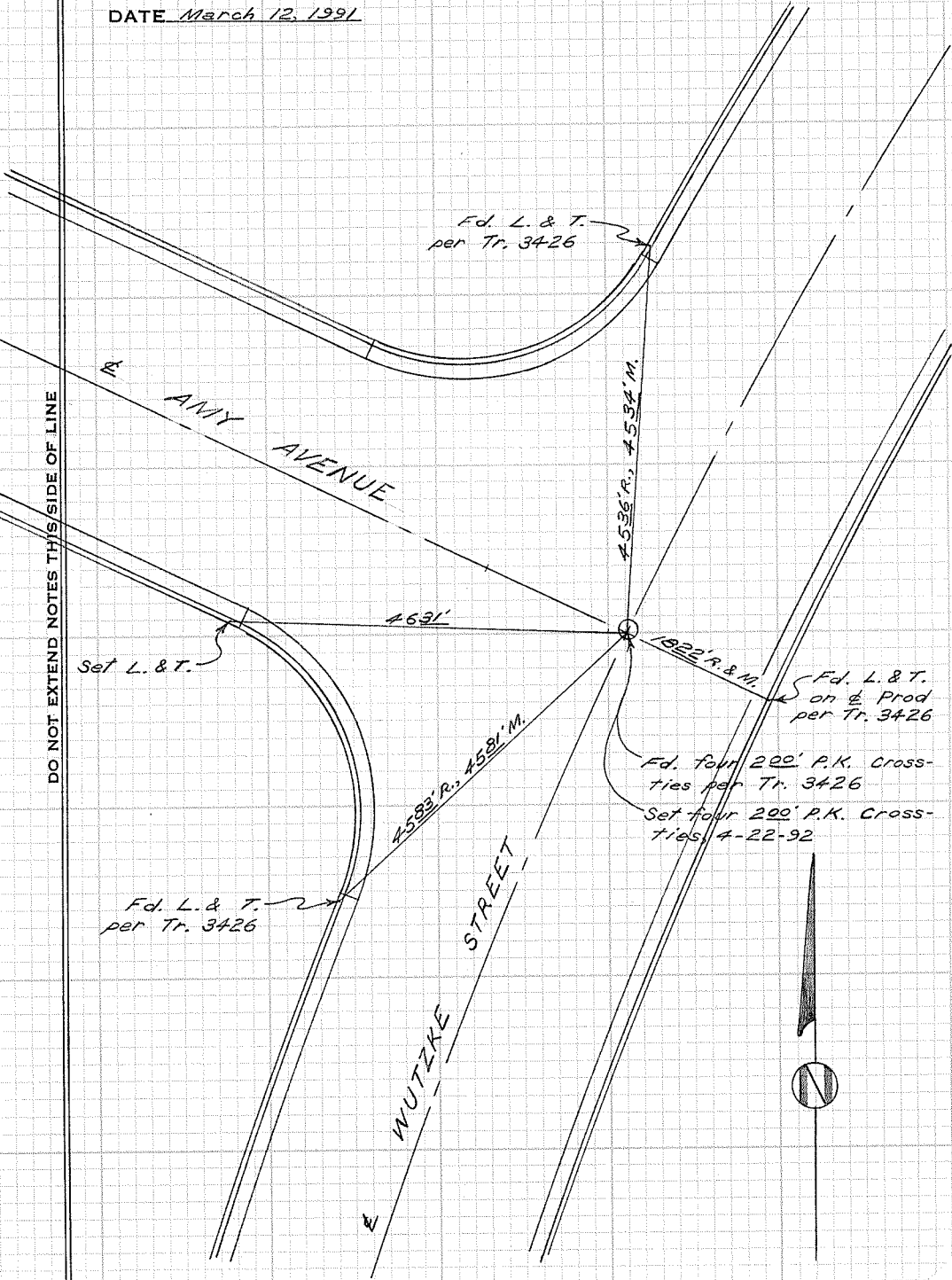
SURVEY BY *Prickett & Party*

TRACT NO. 3426

DATE *March 12, 1991*

SURVEYORS SERVICE COMPANY. TA MESA - STOCK NO. 411

DO NOT EXTEND NOTES THIS SIDE OF LINE



CITY OF GARDEN GROVE, CALIFORNIA

Amy Ave. cul-de-sac

SURVEY OF W. of Wutzke St.

T B NO. 9 PAGE 131

SURVEY BY Prickett & Party

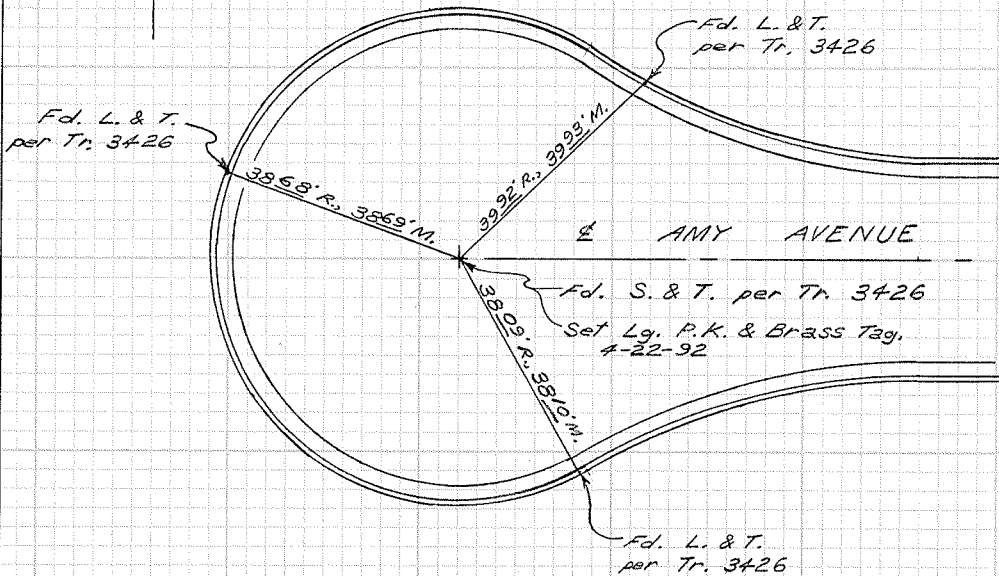
TRACT NO. 3426

DATE March 12, 1991



SURVEYORS SERVICE COMPANY. TA MESA - STOCK NO. 411

DO NOT EXTEND NOTES THIS SIDE OF LINE



CITY OF GARDEN GROVE, CALIFORNIA

SURVEY OF Vanguard Ave. W'ly. of Wutzke St. T B NO. 9 PAGE 133

SURVEY BY Prickett & Party TRACT NO. 3426

DATE March 21, 1991



SURVEYORS SERVICE COMPANY, TA MESA - STOCK NO. 411

DO NOT EXTEND NOTES THIS SIDE OF LINE

VANGUARD AVE.

Set L. & T.

1855'

Fd. S. & T. per Tr. 3426

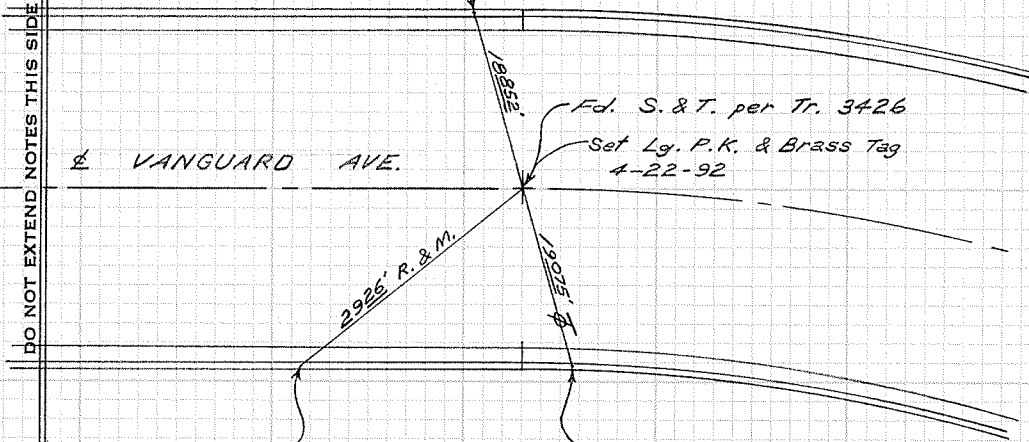
Set Lg. P.K. & Brass Tag
4-22-92

2926' R. & M.

19075'

Fd. L. & T.
per Tr. 3426

Set L. & T.



CITY OF GARDEN GROVE, CALIFORNIA

SURVEY OF Vanguard Ave. W. of Lamplighter St. T B NO. 9 PAGE 134

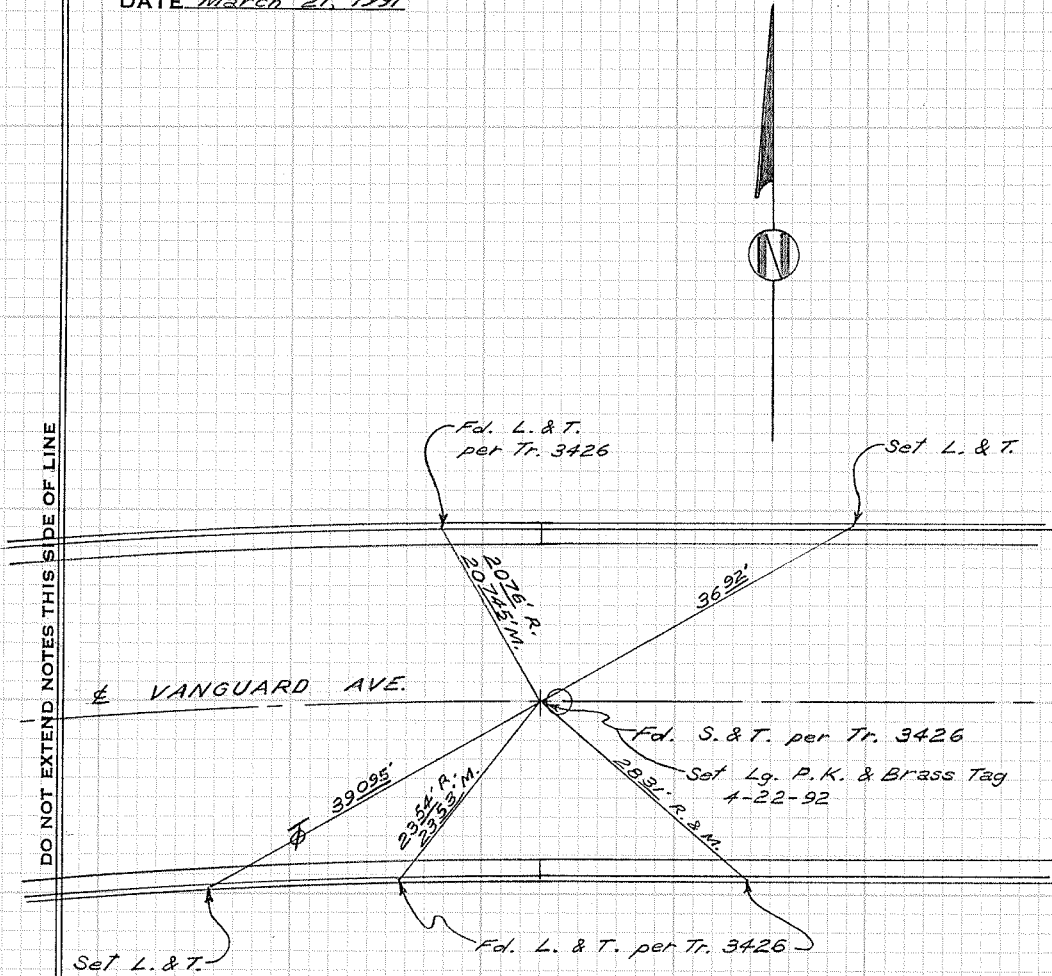
SURVEY BY Prickett & Party

TRACT NO. 3426

DATE March 21, 1991

SURVEYORS SERVICE COMPANY, TA MESA - STOCK NO. 411

DO NOT EXTEND NOTES THIS SIDE OF LINE



CITY OF GARDEN GROVE, CALIFORNIA

SURVEY OF *Vanguard Ave. & Lamplighter St.* T B NO. *9* PAGE *135*

SURVEY BY *Prickett & Party* TRACT NO. *2817*

DATE *March 21, 1991*

SURVEYORS SERVICE COMPANY, TA MESA - STOCK NO. 411

DO NOT EXTEND NOTES THIS SIDE OF LINE

LAMPLIGHTER STREET

*Fd. L. & T.
per Tr. 2817*

*Fd. L. & T.
per Tr. 2817*

4762' R. & M.

4741' R. & M.

VANGUARD AVE.

1828' R. & M.

*Fd. S. & T. per Tr. 2817
Set Lg. P.K. & Brass Tag
4-22-92*

*Fd. L. & T.
& Prod. per
Tr. 2817*



CITY OF GARDEN GROVE, CALIFORNIA

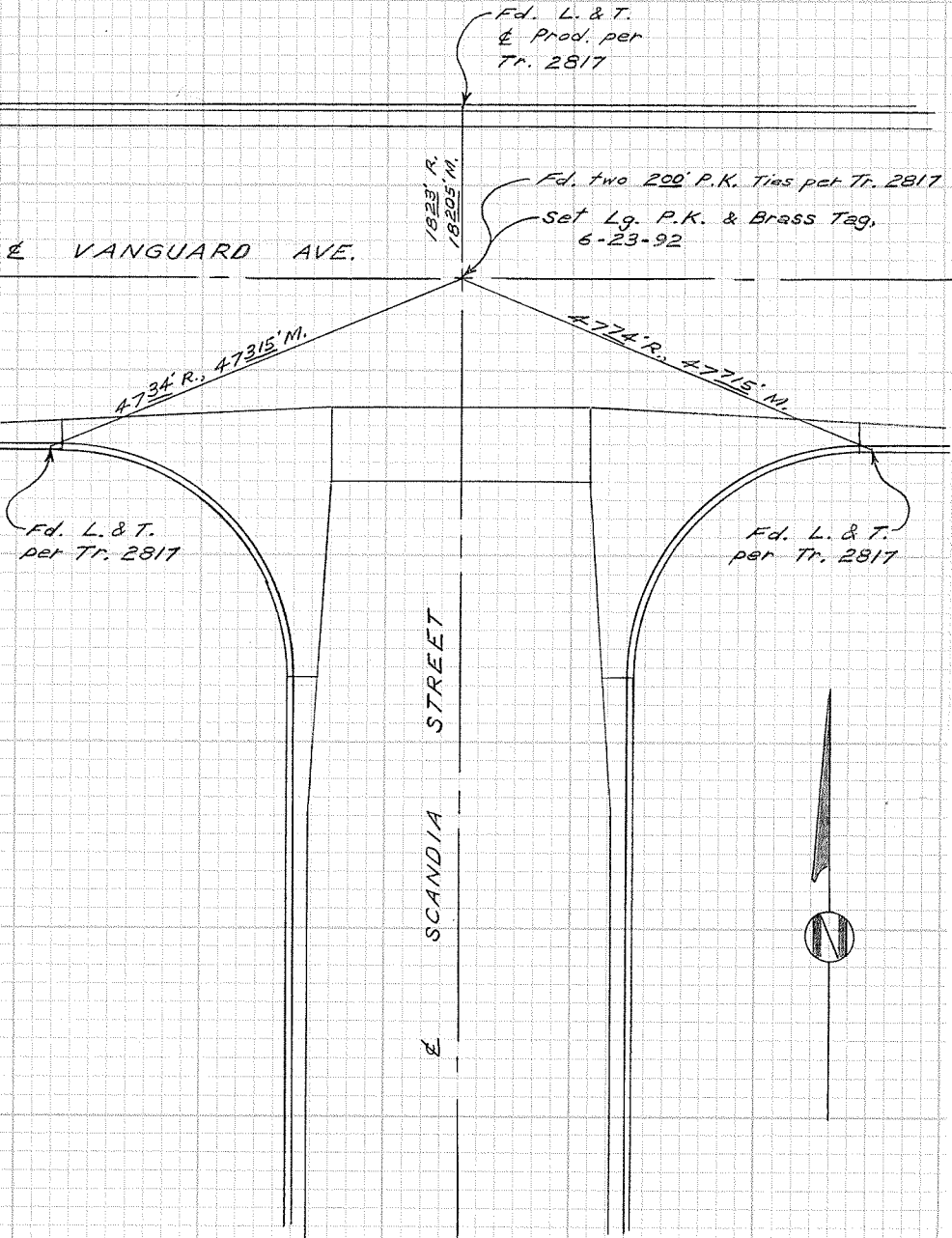
SURVEY OF *Vanguard Ave. & Scandia St.* T B NO. 9 PAGE 136

SURVEY BY *Prickett & Party* TRACT NO. 2817

DATE March 21, 1991

SURVEYORS SERVICE COMPANY, TA MESA - STOCK NO. 411

DO NOT EXTEND NOTES THIS SIDE OF LINE



CITY OF GARDEN GROVE, CALIFORNIA

Vanguard Ave. cul-de-sac

SURVEY OF E. of Scandia St.

T B NO. 9 PAGE 137

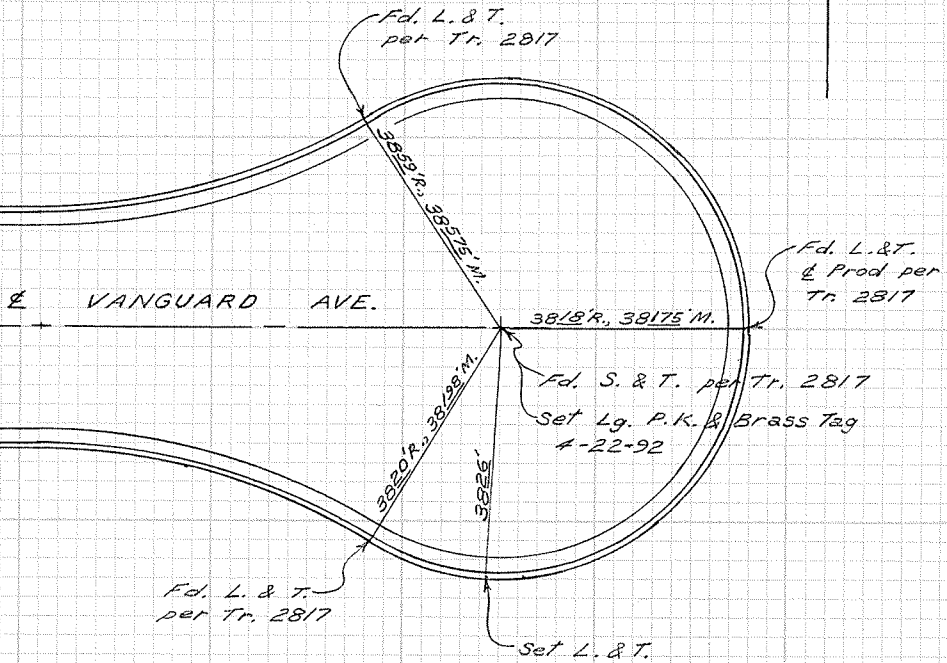
SURVEY BY Prickett & Party

TRACT NO. 2817

DATE March 21, 1991

SURVEYORS SERVICE COMPANY, TA MESA - STOCK NO. 411

DO NOT EXTEND NOTES THIS SIDE OF LINE



CITY OF GARDEN GROVE, CALIFORNIA

Lampighter St. & Chapman.

SURVEY OF Ave. service road, S. side. T B NO. 9 PAGE 138

SURVEY BY Prickett & Party TRACT NO. 2817

DATE March 21, 1991

CHAPMAN AVE.

SURVEYORS SERVICE COMPANY, TA MESA - STOCK NO. 411

DO NOT EXTEND NOTES THIS SIDE OF LINE

Fd. L. & T.
per Tr. 2817

3722' R. STU' M.

SERVICE ROAD

3794' R. & M.

Fd. L. & T.
per Tr. 2817

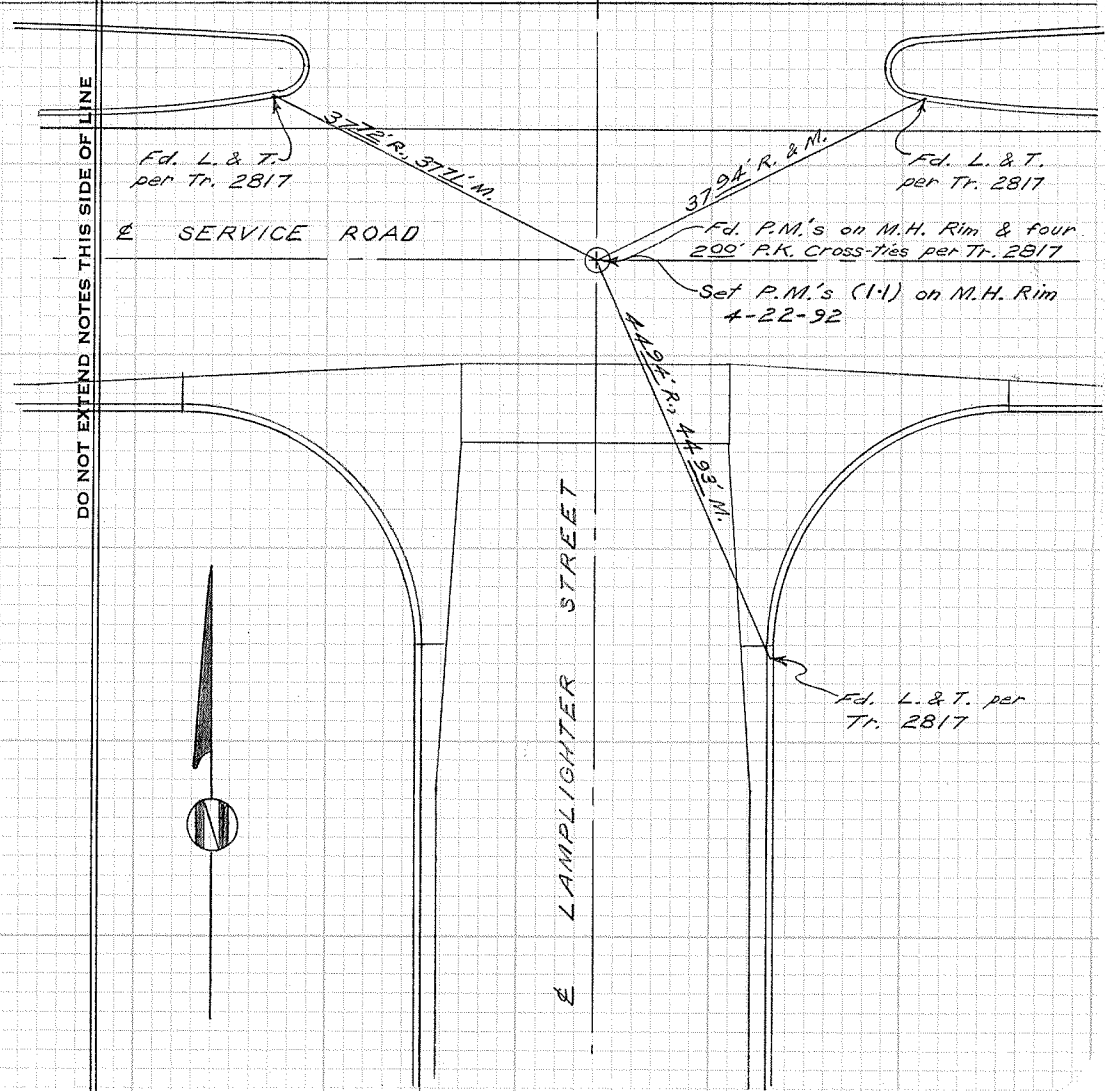
Fd. P.M.'s on M.H. Rim & four
200' P.K. Cross-ties per Tr. 2817

Set P.M.'s (1:1) on M.H. Rim
4-22-92

495' R. 44' 95' M.

LAMPUGHTER STREET

Fd. L. & T. per
Tr. 2817



CITY OF GARDEN GROVE, CALIFORNIA

Chapman Ave. & Springdale St.

SURVEY OF *intersection of service rds., S.E. corner* T B NO. 9 PAGE 139

SURVEY BY Prickett & Party TRACT NO. 3426

DATE March 21, 1931

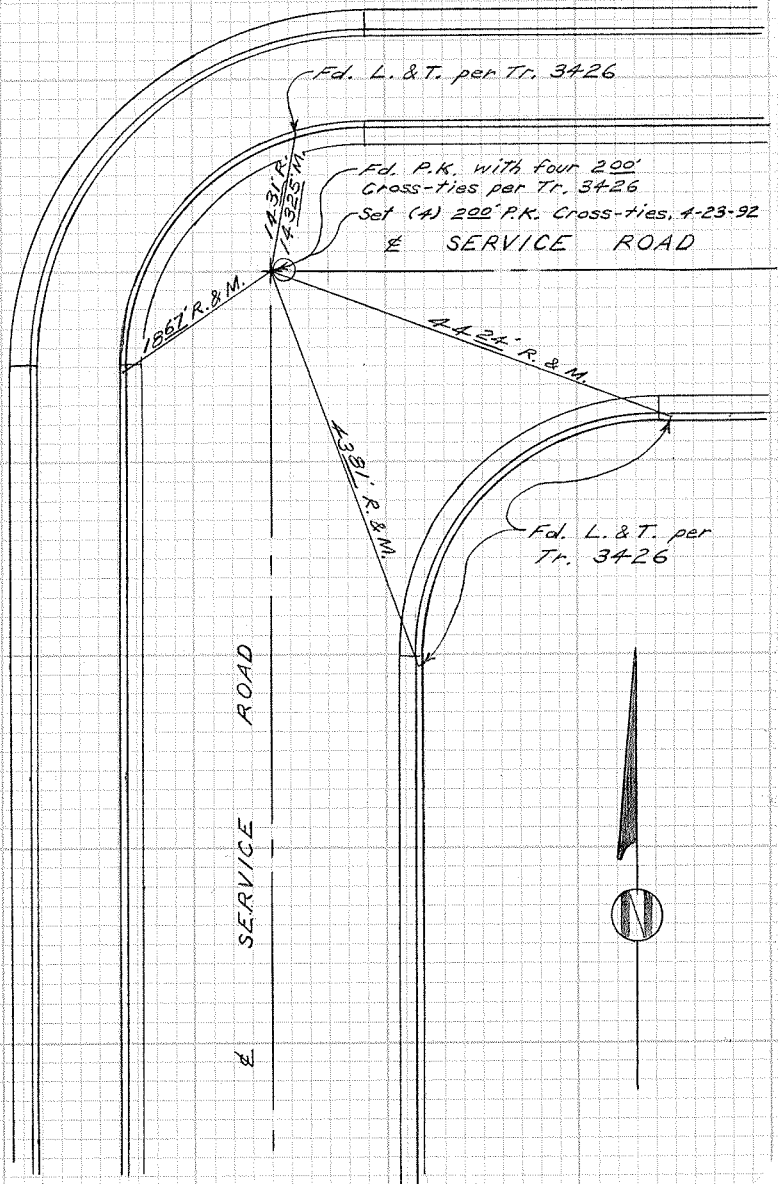
CHAPMAN AVE.

SURVEYORS SERVICE COMPANY, TA MESA - STOCK NO. 411

DO NOT EXTEND NOTES THIS SIDE OF LINE

SPRINGDALE ST.

SERVICE ROAD



CITY OF GARDEN GROVE, CALIFORNIA

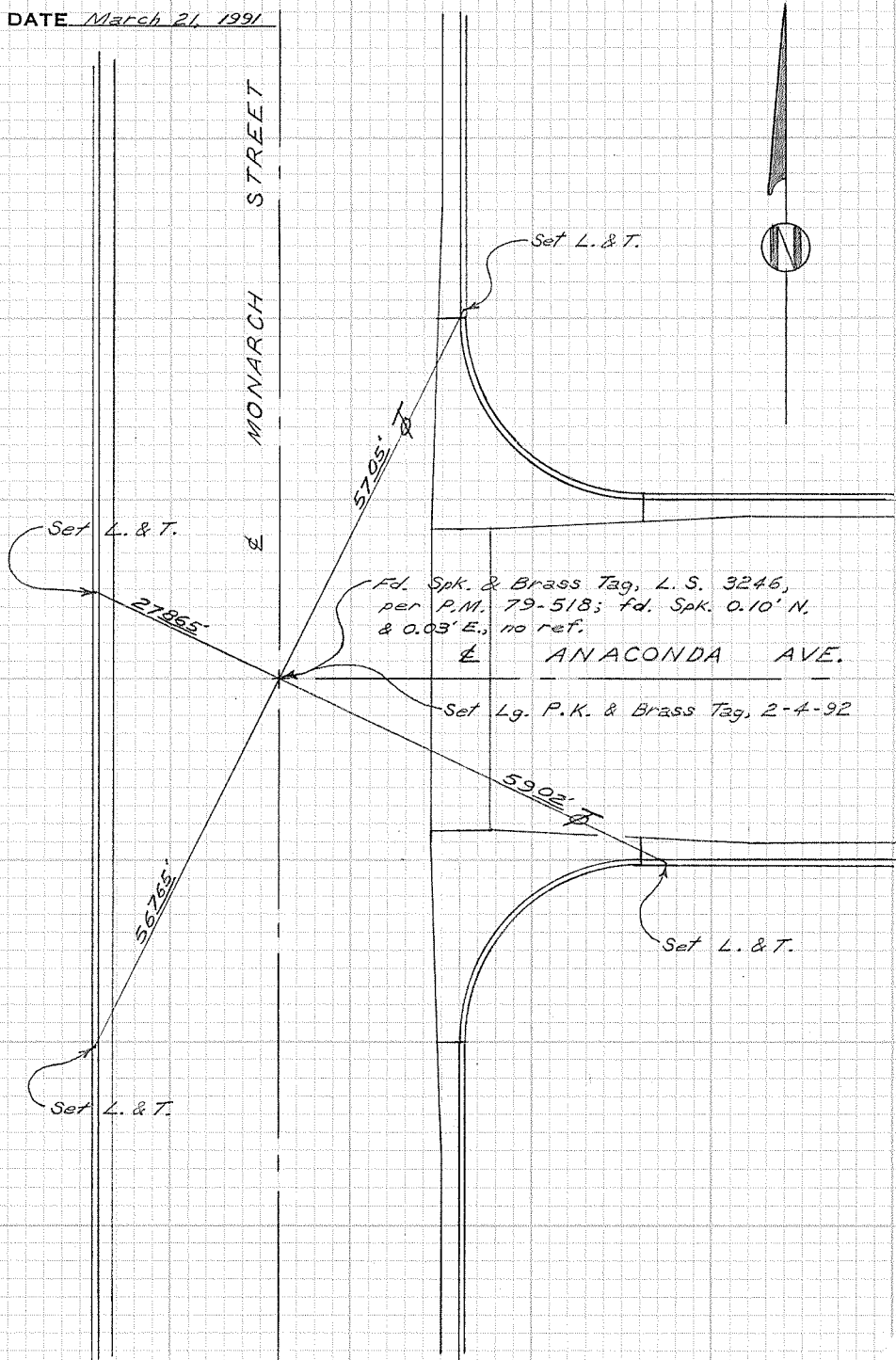
SURVEY OF *Monarch St. & Anaconda Ave.* T.B NO. 9 PAGE 140

SURVEY BY *Prickett & Parly* TRACT NO. _____

DATE *March 21, 1991*

SURVEYORS SERVICE COMPANY, TA MESA - STOCK NO. 411

DO NOT EXTEND NOTES THIS SIDE OF LINE

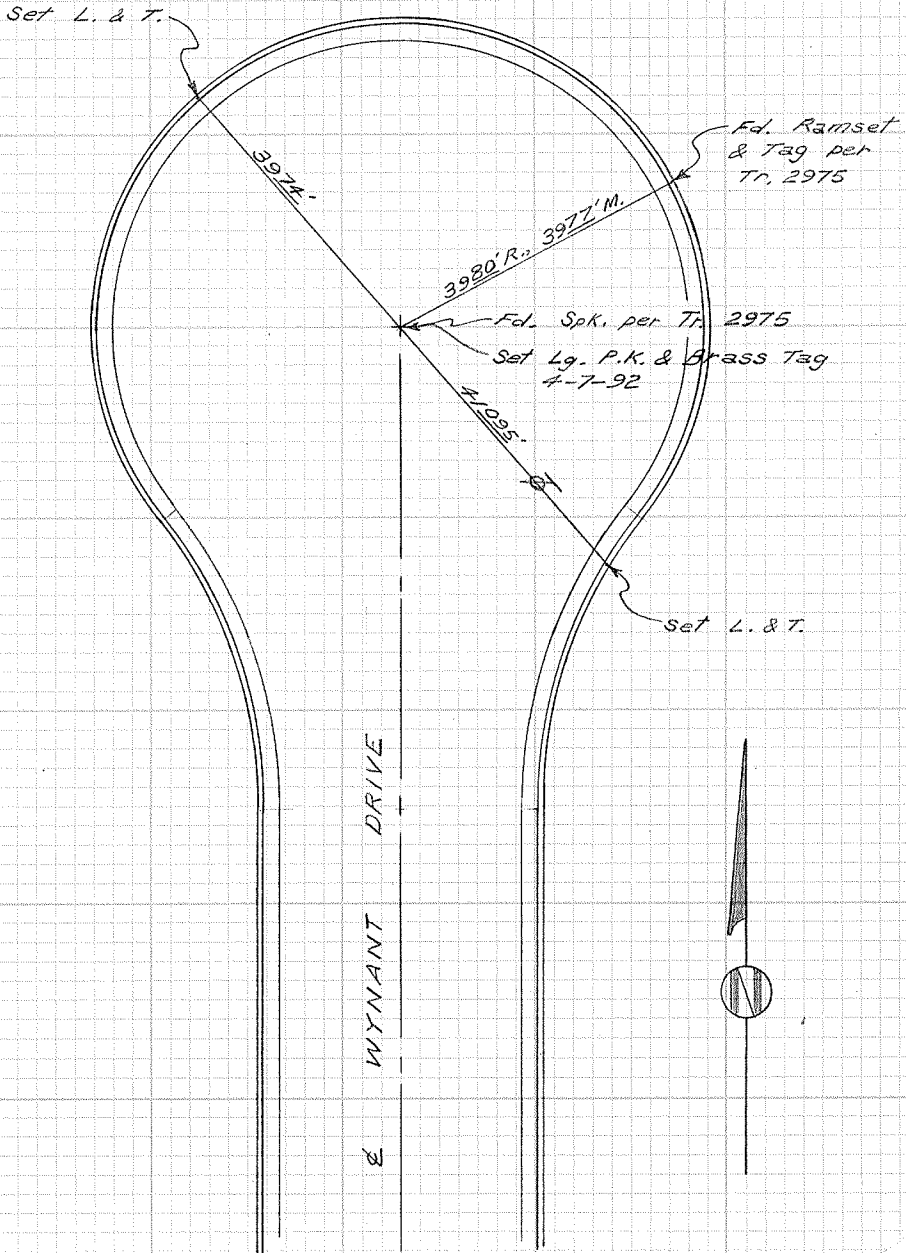


CITY OF GARDEN GROVE, CALIFORNIA

Wynant Dr. cul-de-sac
SURVEY OF N. of Acacia Ave. T B NO. 9 PAGE 141
SURVEY BY Prickett & Party TRACT NO. 2975
DATE March 22, 1991

SURVEYORS SERVICE COMPANY, TA MESA - STOCK NO. 411

DO NOT EXTEND NOTES THIS SIDE OF LINE

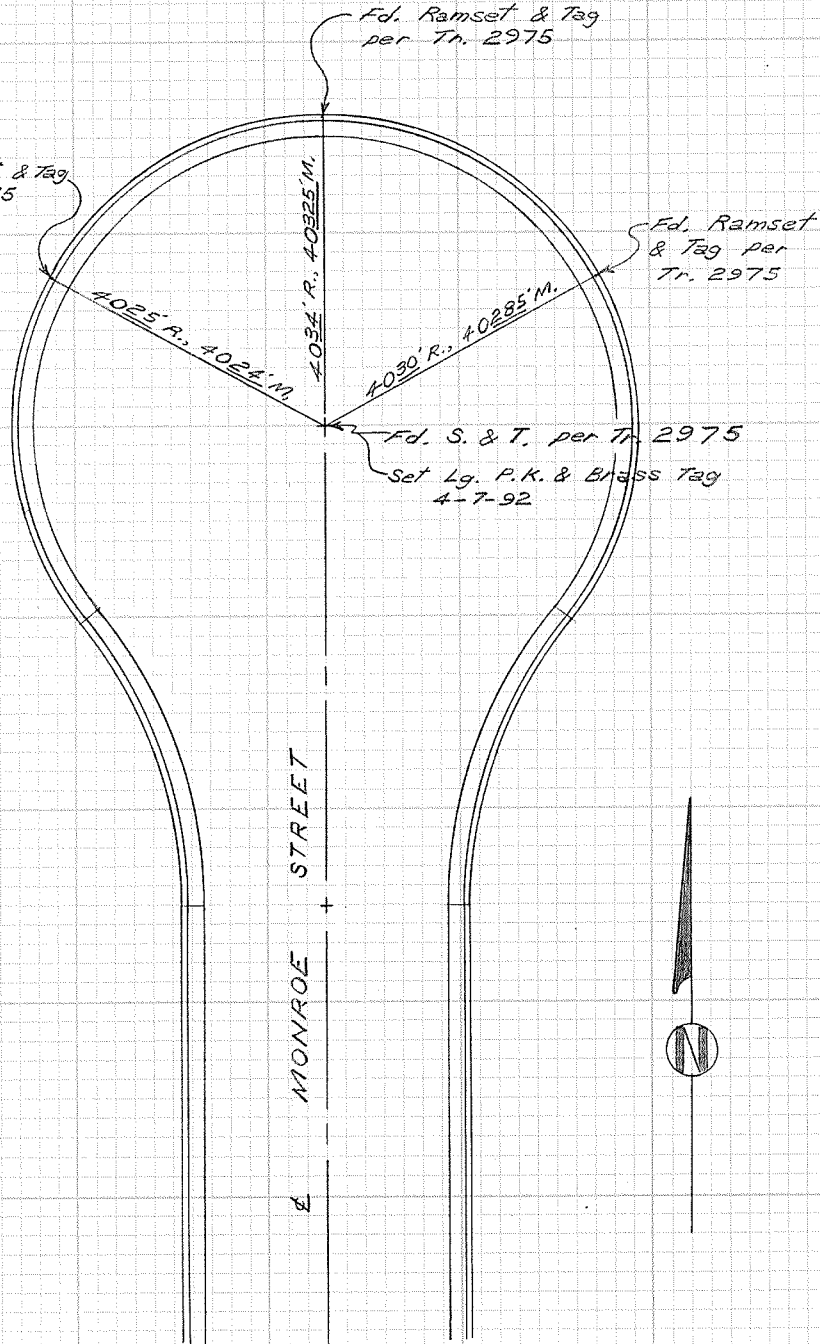


CITY OF GARDEN GROVE, CALIFORNIA

Monroe St. cut-de-sac
SURVEY OF N. of Acacia Ave. T B NO. 9 PAGE 142
SURVEY BY Prickett & Party TRACT NO. 2975
DATE March 22, 1991

SURVEYORS SERVICE COMPANY, TA MESA - STOCK NO. 411

DO NOT EXTEND NOTES THIS SIDE OF LINE



CITY OF GARDEN GROVE, CALIFORNIA

Ellery Dr. cul-de-sac

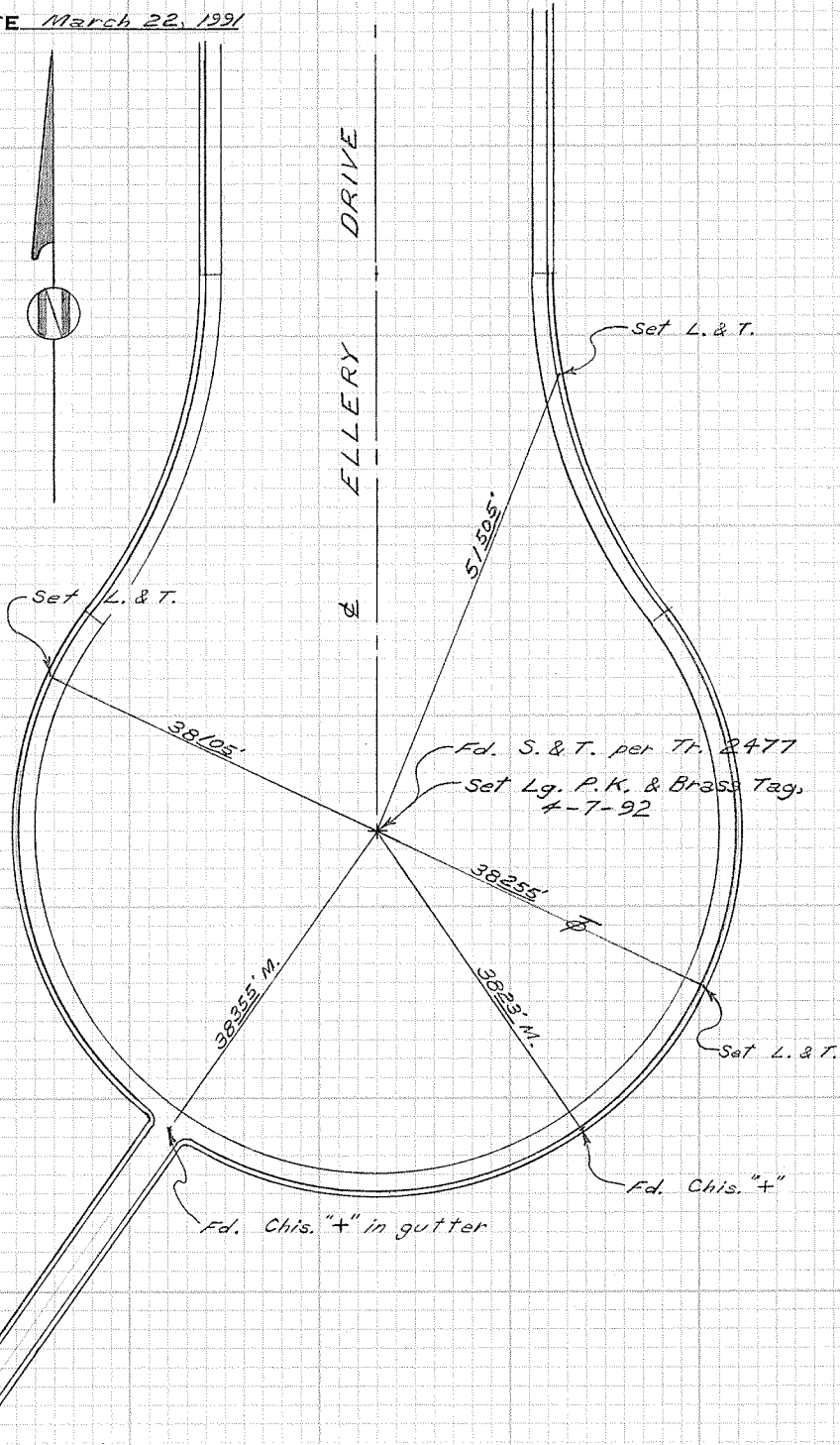
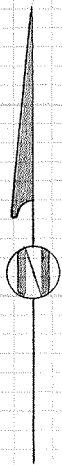
SURVEY OF S. of Royal Palm Blvd. T B NO. 9 PAGE 143

SURVEY BY Prickett & Party TRACT NO. 2477

DATE March 22, 1991

SURVEYORS SERVICE COMPANY, TA MESA - STOCK NO. 411

DO NOT EXTEND NOTES THIS SIDE OF LINE



CITY OF GARDEN GROVE, CALIFORNIA

Bart Dr. cul-de-sac

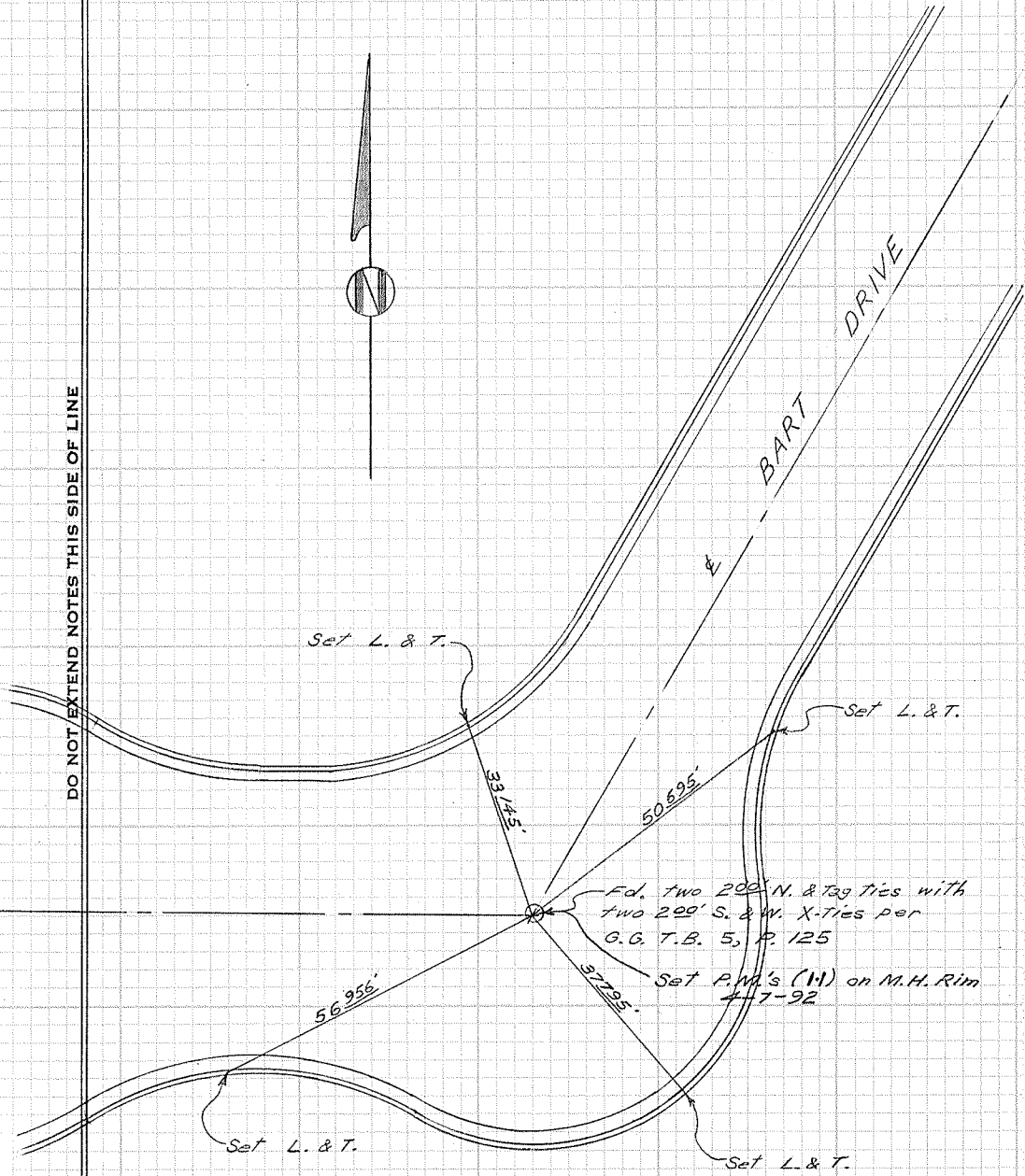
SURVEY OF S. of Royal Palm Blvd. T B NO. 9 PAGE 144

SURVEY BY Prickett & Parly TRACT NO. 1976

DATE March 25, 1991

SURVEYORS SERVICE COMPANY, TA MESA - STOCK NO. 411

DO NOT EXTEND NOTES THIS SIDE OF LINE



CITY OF GARDEN GROVE, CALIFORNIA

SURVEY OF Stanford Ave. & Owen St. T B NO. 9 PAGE 145

SURVEY BY Prickett & Party TRACT NO. 4295

DATE March 25, 1991

SURVEYORS SERVICE COMPANY, TA MESA - STOCK NO. 411

DO NOT EXTEND NOTES THIS SIDE OF LINE

OWEN STREET

Fd. L. & T.
per Tr. 4295

5081' R., 5072' M.

STANFORD AVE.

Fd. S. & T. per Tr. 4295
Set Lg. P.K. & Brass
Tag, 4-23-92

2026' R. & M.

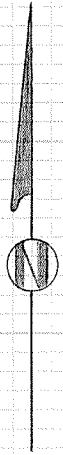
Fd. L. & T.
& Prod. per
Tr. 4295

5103' R., 5108' M.

Fd. L. & T.
per Tr. 4295

4552'

Set L. & T.



CITY OF GARDEN GROVE, CALIFORNIA

SURVEY OF *Acacia Ave. & Owen St.*

T & B NO. *9*

PAGE *146*

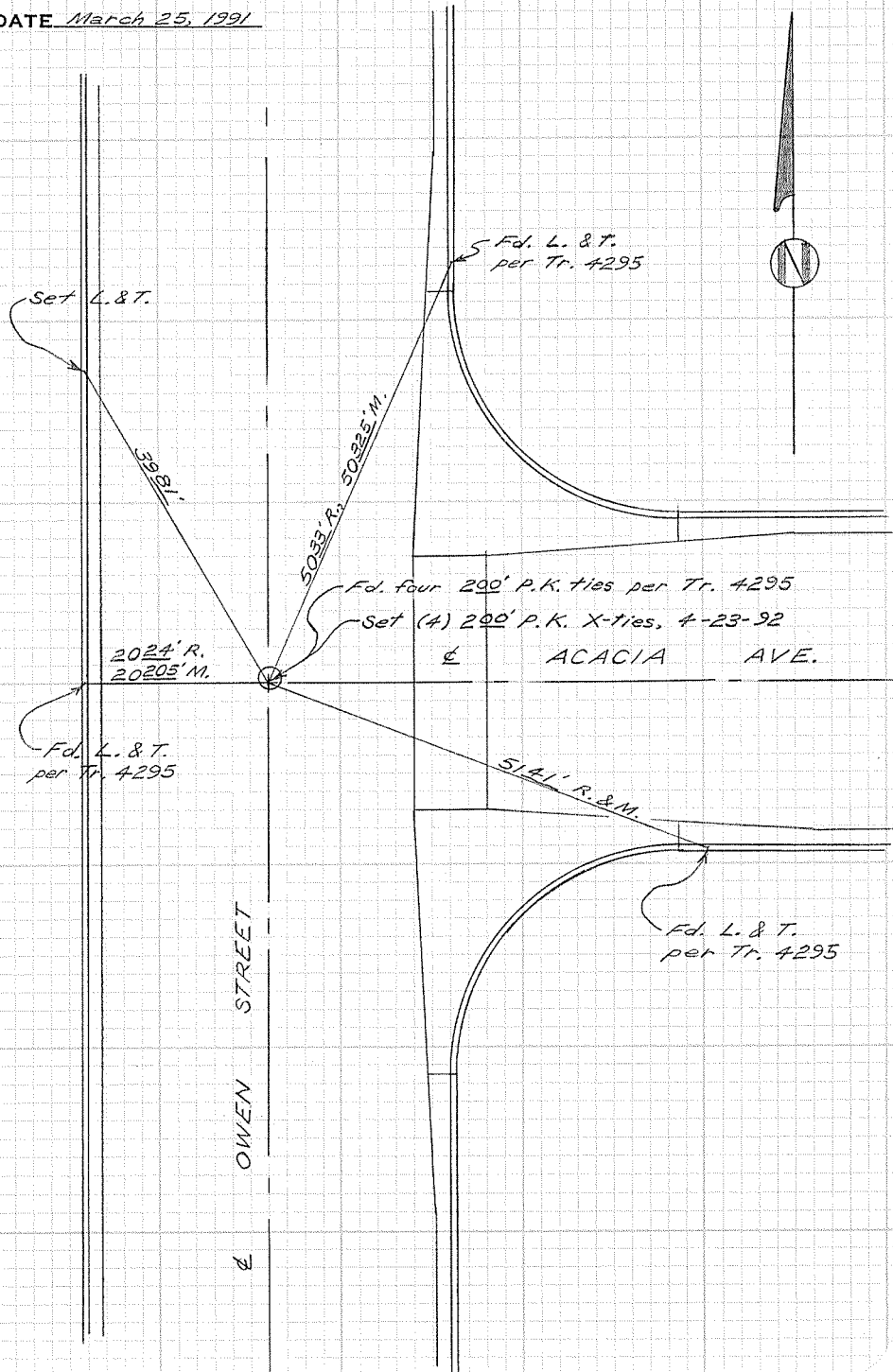
SURVEY BY *Prickett & Party*

TRACT NO. *4295*

DATE *March 25, 1991*

SURVEYORS SERVICE COMPANY, TA MESA - STOCK NO. 411

DO NOT EXTEND NOTES THIS SIDE OF LINE



CITY OF GARDEN GROVE, CALIFORNIA

Leonhardt Circle cul-de-sac

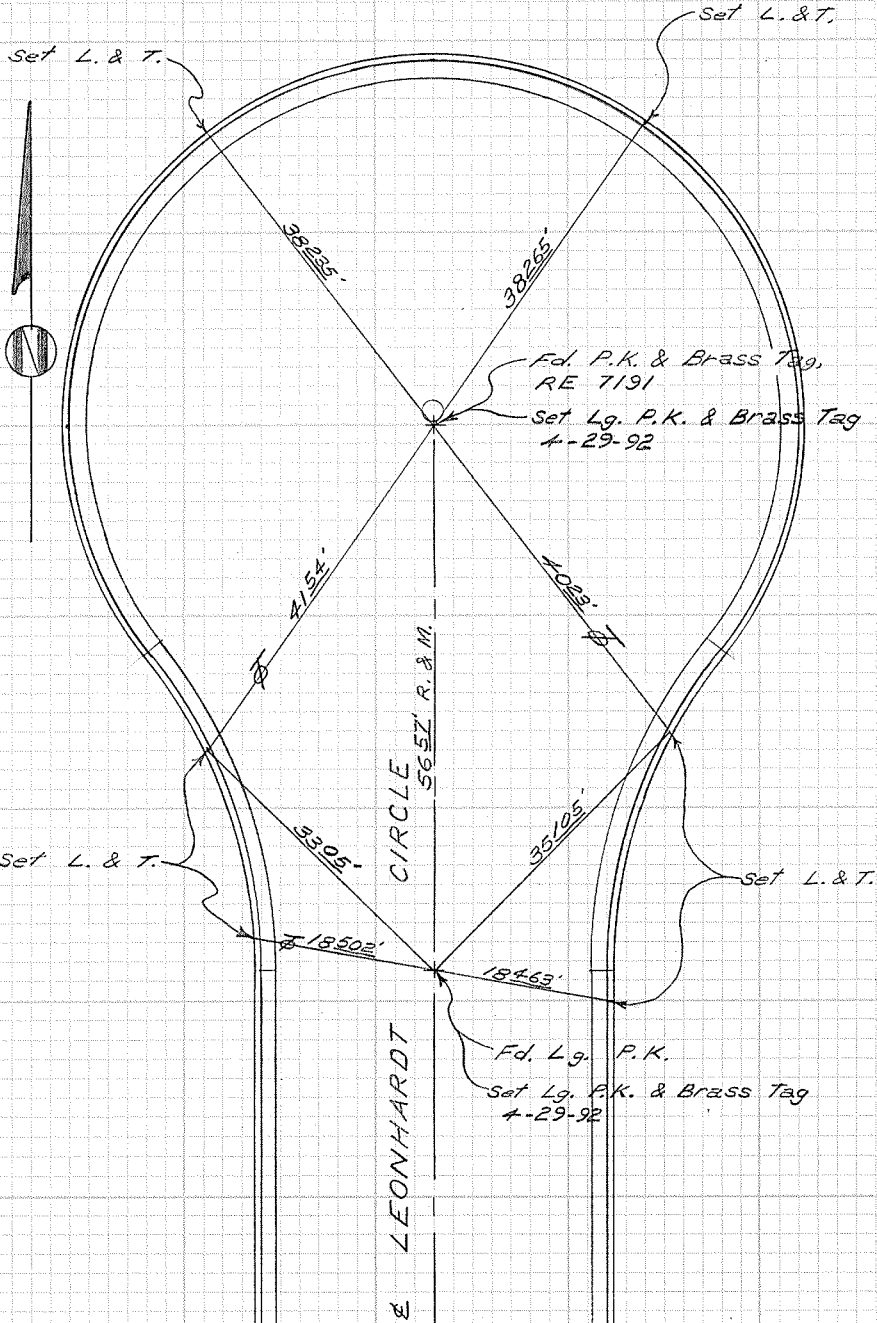
SURVEY OF N. of Royal Palm Blvd. T.B. NO. 9 PAGE 147

SURVEY BY Prickett & Party TRACT NO. 1975

DATE March 25, 1991

SURVEYORS SERVICE COMPANY, TA MESA - STOCK NO. 411

DO NOT EXTEND NOTES THIS SIDE OF LINE



CITY OF GARDEN GROVE, CALIFORNIA

SURVEY OF *Motz Street cul-de-sac*

T.B. NO. 9 PAGE 148

SURVEY BY *Prickett & Party*

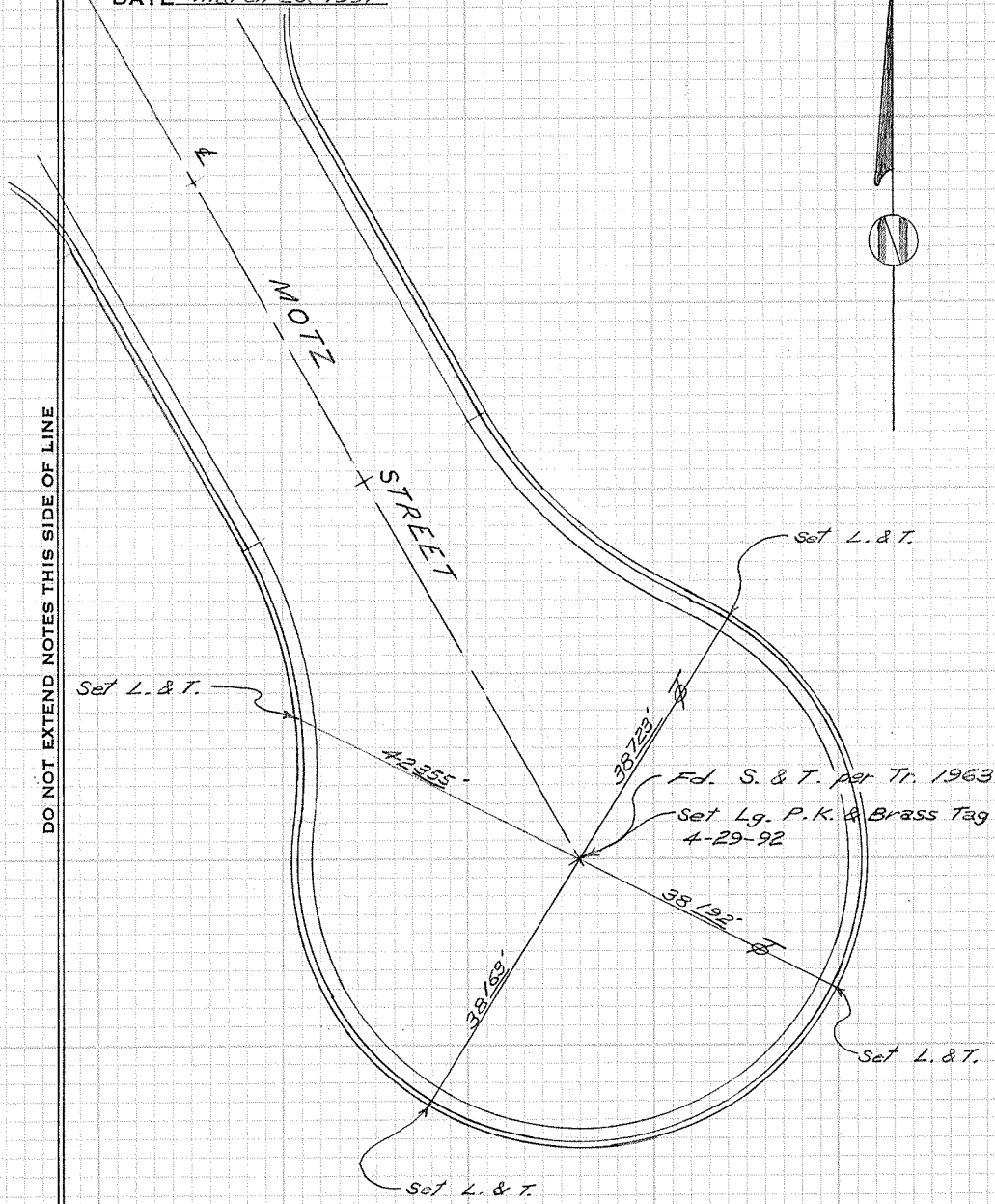
TRACT NO. 1963

DATE March 25, 1991



SURVEYORS SERVICE COMPANY, TA MESA - STOCK NO. 411

DO NOT EXTEND NOTES THIS SIDE OF LINE

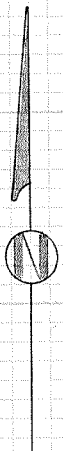


CITY OF GARDEN GROVE, CALIFORNIA

SURVEY OF Robert Lane cul-de-sac T B NO. 9 PAGE 179

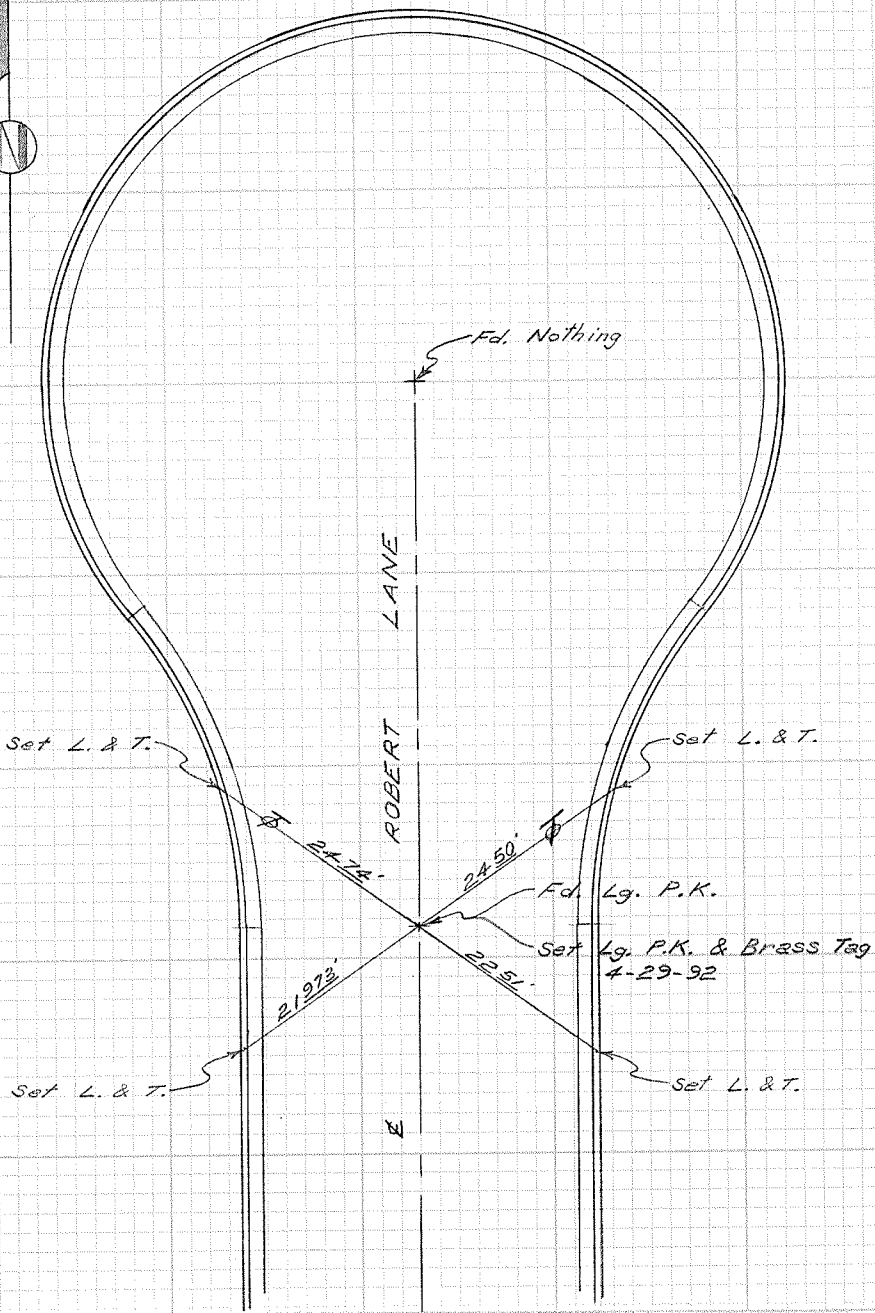
SURVEY BY Prickett & Party TRACT NO. 2255

DATE March 25, 1991



DO NOT EXTEND NOTES THIS SIDE OF LINE

SURVEYORS SERVICE COMPANY. TA MESA - STOCK NO. 411



CITY OF GARDEN GROVE, CALIFORNIA

SURVEY OF *Cerulean Ave. & Taylor St.* T B NO. 9 PAGE 150
SURVEY BY *Prickett & Party* TRACT NO. 4290 & 4293
DATE *March 25, 1991*

SURVEYORS SERVICE COMPANY, TA MESA - STOCK NO. 411

DO NOT EXTEND NOTES THIS SIDE OF LINE

